FEDERAL BUREAU OF INVESTIGATION
FOI/PA
DELETED PAGE INFORMATION SHEET
FOI/PA# 22-cv-9

Total Deleted Page(s) = 95
Page 52 ~ Duplicate;
Page 53 ~ Duplicate;
Page 55 ~ Duplicate;
Page 56 ~ Duplicate;
Page 70 ~ Duplicate;
Page 71 ~ Duplicate;
Page 72 ~ Duplicate;
Page 73 ~ Duplicate;
Page 74 ~ Duplicate;
Page 95 ~ Duplicate;
Page 96 ~ Duplicate;
Page 97 ~ Duplicate;
Page 98 ~ Duplicate;
Page 99 ~ Duplicate;
Page 100 ~ Duplicate;
Page 101 ~ Duplicate;
Page 103 ~ Duplicate;
Page 107 ~ b5 - -2; b6 - -1,4; b7C - -1,4;
Page 108 ~ b5 - -2; b6 - -1,4; b7C - -1,4;
Page 109 ~ b5 - -2; b6 - -1; b7C - -1;
Page 110 ~ b5 - -2; b6 - -1; b7C - -1;
Page 111 ~ b5 - -2; b6 - -1; b7C - -1; b7E - -6;
Page 125 ~ Duplicate;
Page 126 ~ Duplicate;
Page 127 ~ Duplicate;
Page 400 ~ b6 - -2; b7C - -2; b7E - -3;
Page 401 ~ b6 - -1,4; b7C - -1,4; b7E - -3;
Page 402 ~ b6 - -1; b7C - -1; b7E - -3;
Page 406 ~ b6 - -1; b7C - -1; b7E - -1,5;
Page 407 ~ b7E - -5;
Page 408 ~ b7E - -5;
Page 409 ~ b7E - -5;
Page 410 ~ b7E - -5;
Page 411 ~ b7E - -5;
Page 412 ~ b7E - -5;
Page 413 ~ b6 - -1,5; b7C - -1,5; b7E - -1,5;
Page 414 ~ b6 - -1,5; b7C - -1,5; b7E - -5;
Page 415 ~ b6 - -1,4; b7C - -1,4; b7E - -5;
Page 416 ~ b6 - -1; b7C - -1; b7E - -5;
Page 417 ~ b7E - -5;
Page 418 ~ b7E - -5;
Page 419 ~ b7E - -5;
Page 420 ~ b6 - -1; b7C - -1; b7E - -1,5;
Page 421 ~ b6 - -1; b7C - -1; b7E - -1,5;
Page 422 ~ b6 - -1; b7C - -1; b7E - -1,5;
Page 423 ~ b6 - -1,4,5; b7C - -1,4,5; b7E - -1,5;
Page 424 ~ b6 - -1,5; b7C - -1,5; b7E - -5;
Page 425 ~ b6 - -1,5; b7C - -1,5; b7E - -5;
Page 426 ~ b6 - -1,4; b7C - -1,4; b7E - -5;
Page 427 ~ b6 - -1; b7C - -1; b7E - -5;
Page 429 ~ Referral/Consult;
Page 430 ~ Referral/Consult;
Page 431 ~ Referral/Consult;
Page 432 ~ Referral/Consult;
Page 433 ~ Referral/Consult;
Page 434 ~ Referral/Consult;
Page 435 ~ Referral/Consult;
Page 436 ~ Referral/Consult;
Page 437 ~ Referral/Consult;
Page 438 ~ Referral/Consult;
Page 439 ~ Referral/Consult;
Page 440 ~ Referral/Consult;
Page 441 ~ Referral/Consult;
Page 442 ~ Referral/Consult;
Page 443 ~ Referral/Consult;
Page 444 ~ Referral/Consult;
Page 445 ~ Referral/Consult;

Page 446 ~ Referral/Consult;
Page 447 ~ Referral/Consult;
Page 448 ~ Referral/Consult;
Page 449 ~ Referral/Consult;
Page 450 ~ Referral/Consult;
Page 451 ~ Referral/Consult;
Page 452 ~ Referral/Consult;
Page 453 ~ Referral/Consult;
Page 454 ~ Referral/Consult;
Page 455 ~ Referral/Consult;
Page 456 ~ Referral/Consult;
Page 457 ~ Referral/Consult;
Page 458 ~ Referral/Consult;
Page 459 ~ Referral/Consult;
Page 460 ~ Referral/Consult;
Page 461 ~ Referral/Consult;
Page 462 ~ Referral/Consult;
Page 463 ~ Referral/Consult;
Page 464 ~ Referral/Consult;
Page 465 ~ Referral/Consult;
Page 466 ~ Referral/Consult;
Page 467 ~ Referral/Consult;
Page 468 ~ Referral/Consult;
Page 469 ~ Referral/Consult;
Page 470 ~ Referral/Consult;
Page 471 ~ Referral/Consult;
Page 472 ~ Referral/Consult;
Page 473 ~ Referral/Consult;

XXXXXXXXXXXXXXXXXXXXXXX
X Deleted Page(s) X
X No Duplication Fee X
X For this Page X
XXXXXXXXXXXXXXXXXXXXXXX

FD-1057 (Rev. 5-8-10)

UNCLASSIFIED

FEDERAL BUREAU OF INVESTIGATION

Electronic Communication

Title: (U) Case Opening EC **Date:** 01/29/2018

From: PHILADELPHIA
PH-C1
Contact: [redacted]

Approved By: SSA [redacted]

Drafted By: [redacted]

Case ID #: 374E-PH-2553532 (U) Theft of United States gold; Elk County, PA; Cultural Property Crimes - Other

b6 -1
b7C -1
b7E -1

Synopsis: (U) Preliminary investigation into the potential recovery of stolen United States gold circa the United States Civil War time period.

Details:

On January 26, 2018, the United States Attorney's Office (USAO) for the Eastern District of Pennsylvania and the Federal Bureau of Investigation (FBI) Art Crime Team - Philadelphia Division received information regarding the exact location of a large sum of United States gold, which had been stolen by Confederate sympathizers during the Civil War and buried in Elk County, Pennsylvania. Specifically, [redacted] date of birth [redacted] residence address [redacted] cellular telephone number [redacted] date of birth [redacted] residence address [redacted] cellular telephone number [redacted] and [redacted] date of birth [redacted] residence address [redacted] cellular telephone number [redacted] met with Assistant United States Attorney (AUSA) [redacted] and FBI Special Agents (SAs) [redacted] at the USAO in Philadelphia, PA and presented information concerning potentially stolen United States property that is currently buried in a state forest in Pennsylvania. Refer to corresponding FD-302s for additional details.

b6 -1,4,5
b7C -1,4,5

22-cv-9(FBI)-1036

UNCLASSIFIED

Title: (U) Case Opening EC
Re: 374E-PH-2553532, 01/29/2018

SAs [redacted] request the opening of preliminary investigation to vet the information received from [redacted] and the [redacted] AUSA [redacted] concurs with this request for a preliminary investigation. Logical investigation to follow.

b6 -1,4,5
b7C -1,4,5

◆◆

22-cv-9(FBI)-1037

FD-302 (Rev. 5-8-10)

Official Record

FEDERAL BUREAU OF INVESTIGATION

Date of entry 02/20/2018

[redacted] date of birth [redacted] residence address [redacted] telephone [redacted] was interviewed [redacted] After being advised of the identities of the interviewing Agents and the nature of the interview, [redacted] provided the following information: b6 -4 b7C -4

[redacted] said that the area in Driftwood, PA, known locally as "Snook's Trail," is a pathway on private land that leads from Dents Run Road to Pennsylvania state forest land. The private property is owned by several people who do not live locally but use the property, which also has a dwelling located on it, as a hunting lodge. [redacted] is granted permission to enter and exit the property. Moreover, [redacted] advised that he has permission to allow others to enter and exit the property. [redacted] also said that property owners do not allow people to drive vehicles on Snook's Trail but do allow people who wish to access Pennsylvania state forest land to traverse Snook's Trail on foot. Said pedestrians do not need to ask permission in advance to access Snook's Trail. b6 -2,4 b7C -2,4

SA [redacted] advised [redacted] that the FBI would still like to have formal permission for ingress and egress over Snook's Trail for purposes of accessing Pennsylvania state forest in furtherance of an FBI investigation. [redacted] advised that he had authority to grant such permission to the FBI and did grant such permission. SA [redacted] advised that the FBI may need to access Snook's Trail in the future. [redacted] that he did not have any problem with the FBI using Snook's Trail in furtherance of its investigation provided that the agents and supporting personnel traversed it on foot. Agents then provided [redacted] with a FD-26 Consent to Search form and explained to him that he had a right to refuse granting such permission. [redacted] then took time to read and review the form and again granted permission both verbally and by executing the form. SAs [redacted] signed the FD-26 as witnesses. b6 -1,4 b7C -1,4

Investigation on 01/31/2018 at [redacted] United States (In Person)

File # 374E-PH-2553532 Date drafted 02/19/2018 b6 -1,4 b7C -1,4

by [redacted]

This document contains neither recommendations nor conclusions of the FBI. It is the property of the FBI and is loaned to your agency; it and its contents are not to be distributed outside your agency.

FD-302a (Rev. 05-08-10)

374E-PH-2553532

(U) Interview of [redacted] - Consent for Ingress and Egress: "Snook's Trail"

Continuation of FD-302 of ____, On 01/31/2018, Page 2 of 2

b6 -1,4
b7C -1,4

SA [redacted] subsequently placed the original executed FD-26 in the 1A section of the investigative case file and attached a digital copy of same to this document.

FD-26 (Rev 7-20-94)

DEPARTMENT OF JUSTICE

FEDERAL BUREAU OF INVESTIGATION

CONSENT TO SEARCH

1. I have been asked by Special Agents of the Federal Bureau of Investigation to permit a complete search of:

(Describe the person(s), place(s), or thing(s) to be searched.)

Permission for ingress and egress over pathway known as "Snook's trail" en route to Pennsylvania state forest land,

2. I have been advised of my right to refuse consent.

3. I give this permission voluntarily.

4. I authorize these agents to take any items which they determine may be related to their investigation.

11/3/2009
Date

[redacted]
Signature

b6 -1,4
b7C -1,4

Witness

[redacted]

FD-302 (Rev. 5-8-10)

FEDERAL BUREAU OF INVESTIGATION

Date of entry 02/23/2018

[redacted] date of birth [redacted] residence address [redacted] cellular telephone number [redacted] was interviewed at the United States Attorney's Office (USAO) in the Eastern District of Pennsylvania (EDPA), located at 615 Chestnut Street, Suite 1250 by Federal Bureau of Investigation (FBI) Special Agents (SAs) [redacted] Also present during the interview were the following people: Assistant United States Attorney (AUSA) [redacted] USAO-EDPA; [redacted] and [redacted] who is [redacted] had requested this meeting. After being advised of the interviewing Agents, [redacted] provided the following information:

b6 -1,4,5
b7C -1,4,5

[redacted] has located a site in Elk County, Pennsylvania (hereafter "the site") where he believed that a significant sum of gold was buried, which belongs to the United States. [redacted] explained that he had been searching for this gold for approximately [redacted] years. He and [redacted] initially discovered the site around 2011. [redacted] believed that the gold that was buried at the site had been transported by Union Army soldiers during the Civil War. [redacted] believed this to be true based on local folklore, which was supported indirectly by written records and subsequent field testing as described below. [redacted] then retold the story, which he first learned of as a child from elders [redacted] In sum, Union Army soldiers were on an official mission carrying a large, undisclosed, amount of United States gold from the San Francisco Mint across land to the Philadelphia Mint when the group of soldiers became lost and separated in the woods of Elk County. A few of the soldiers subsequently buried the gold. [redacted] estimated that the potential value of the gold that could have been buried at the site ranged from $25,000,000 to $250,000,000. [redacted] said that he conducted research about this story and found supporting documentation, which eventually led him to the site.

b6 -4
b7C -4

In 2011, [redacted] located the site, which can be described generally as a cave with a natural spring running through it. [redacted] and other associates of [redacted] began a series of explorations and tests at the site. [redacted] said that he has visited the site approximately [redacted] times and entered the cave approximately [redacted] times. Most of the time [redacted] has been accompanied by [redacted] which led them to

b6 -4
b7C -4

Investigation on 01/26/2018 at Philadelphia, Pennsylvania, United States (In Person)

File # 374E-PH-2553532 Date drafted 01/28/2018

by [redacted]

b6 -1
b7C -1

This document contains neither recommendations nor conclusions of the FBI. It is the property of the FBI and is loaned to your agency; it and its contents are not to be distributed outside your agency.

b6 -4
b7C -4

make the following observations and conclusions: (1) the cave contained interior walls, which appeared to be made of stacked stones, which appeared human-made, and created at least three separate rooms or chambers inside the cave; (2) the appearance of burn marks on the ceiling of the cave signaled that a fire or series of fires were started inside the cave by humans; (3) artifacts discovered from the site, appeared to be old and possibly from the Civil War period; (4) readings taken by instruments operated by [redacted] and associates, which measured, *inter alia*, the presence of non-ferrous metals and metal resistivity to include the resistivity of gold and other metals, indicated the presence of non-ferrous material and/or gold and other base metals that were located in the rear of the cave; (5) the depth of the gold cache was approximately five and half feet to six feet below ground; (6) gold looking material was briefly visible to the naked eye of one of [redacted] drillers after drilling a hole; (7) remnants of gold looking material were found on a drill bit after one particular drill; (8) a drill bit was subsequently stuck for an extended time after drilling into and subsequently cooling in what was believed to be a metal object; and (9) the rear part of the cave where the gold cache was believed to have been secreted is not accessible from the interior of the cave due to instability of the cave.

b6 -4
b7C -4

[redacted] also stated that he originally notified Pennsylvania's Division of Conservation and Natural Resources (DCNR) of the site and received DCNR's permission to conduct testing related to the gold. [redacted] said that in 2012, DCNR revoked his privileges to conduct tests at the site.

b6 -4
b7C -4

In 2013, [redacted] had meetings with a person who said he [redacted] which [redacted] later surmised to be [redacted] was unable to recall the name of the person at the meeting. [redacted] said that one of these meetings occurred in a bookstore in Harrisburg, Pennsylvania. [redacted] could not recall the name of the bookstore at this time. Also present during this meeting was [redacted] and [redacted] This person told [redacted] that high ranking officials would override DCNR's decision to stop [redacted] gold digging exploration and give [redacted] permission to dig for the gold provided that the first six bars of gold were given to those officials that allowed [redacted] to dig. [redacted] estimated that those six bars of gold would be valued at $6,000,000. [redacted] did not make this deal. SA [redacted] advised [redacted] that he and/or another law enforcement officer would discuss this matter in more detail at another time.

b6 -1,4,7
b7C -1,4,7

[redacted] added that he hung hunting cameras on trees to record movement at the site. In 2015, [redacted] recovered images from one of his cameras that

b6 -4
b7C -4

b6 -4
b7C -4

showed, what he believed to be, a DCNR-operated backhoe digging at the site, presumably for the gold. [A copy of one of the images was provided to the FBI, see below for further details.] [redacted] added that in previous conversations with DCNR officials, he advised them of the location of the site generally but felt that they were potentially going to excavate the site without him. As a result, he provided the DCNR officials with a false location for the gold within the site. When [redacted] reviewed the images from said hunting camera, it appeared that the backhoe was digging in the area where [redacted] told DCNR officials the gold was located. The backhoe was situated on top of the cave where the gold cache was stored. When [redacted] later inspected the site, he observed the following: (1) a recently dug hole near the site of the gold cache, which was subsequently filled in with dirt, and (2) flattened earth where the cave and gold cache were located, which suggested that the cave had collapsed under the weight of the backhoe.

b6 -4
b7C -4

Due to time constraints, this meeting adjourned after approximately one hour. The Agents, [redacted] and AUSA [redacted] all agreed to continue to lawfully gather respective information in furtherance of the investigation.

b6 -1,4,5
b7C -1,4,5

[redacted] then provided the agents with the following items, which [redacted] said supported his observations and conclusions, which SA [redacted] subsequently placed into the 1A section of the investigative file:

1. Article by Frances X. Scully entitled "Pennsylvania's Lost Gold Ingots."

2. Photographs of the site to include: (1) the cave; (2) test holes and a Ground Penetrating Locator (GPL) reading; (3) a photograph, dated 10/06/2015, depicting a backhoe in operation, which [redacted] said was a DCNR-operated backhoe, which was digging at the site for the gold but in the wrong location; and (4) an interior section of the cave.

b6 -4
b7C -4

3. Nine sketches of the site where the gold was allegedly buried, which included sketches of the pins placed by [redacted] and subsequent results of tests conducted at the site.

4. Copies of correspondence between [redacted] and DCNR officials: (1) Letter, dated October 29, 2014, from JEANNE M. WAMBAUGH, District Forester, Elk State Forest, to [redacted] (2) Letter, dated April 6, 2012, from TEDDY W. BORAWSKI, JR., Manager, Minerals Division, DCNR, to [redacted] (3) Email, dated January 12, 2012, from [redacted] to BORAWSKI; and (4) Email from BORAWSKI, dated November 2, 2010, to [redacted] replying to an email sent from [redacted] dated November 1, 2010.

b6 -4
b7C -4

374E-PH-2553532

Continuation of FD-302 of (U) Interview of [redacted], On 01/26/2018, Page 4 of 4 b6 -4 b7C -4

5. Email, dated June 11, 2012, from [redacted] GEOSEARCHES INC., 200 Industrial Parkway Ste 6B, Chagrin Falls, OH 44022, to [redacted] responding to an email sent from [redacted] dated June 11, 2012; and an illustrative image of Surface Ground Penetrating Radar equipment. b6 -4,6 b7C -4,6

6. Ground Penetrating Locator (GPL) - A Ground Resistivity Testing Sensor User's Manual, which includes a general description of GPL, theory, and overview of the general procedure for GPL.

7. Email, no date visible in email header, from [redacted] to [redacted]

8. DVD, entitled "AMERICA UNEARTHED - HUNT FOR THE HOLY GRAIL" by FINDERS KEEPERS, which was a copy of an episode of HISTORY CHANNEL television series, entitled, AMERICA UNEARTHED, original air date March 15, 2013.

9. Two DVDs, entitled "FINDERS KEEPERS - Part 1" and "FINDERS KEEPERS - Part 2", respectively, which contained, in sum, video related to tests conducted by [redacted] and others at the Dents Run site. b6 -4 b7C -4

10. SanDisk Cruzer Glide 32GB flash drive, which contained, in sum, video related to tests conducted by [redacted] and others at the Dents Run site.

PENNSYLVANIA'S LOST GOLD INGOTS

by Frances X. Scully

A tremendous treasure is lost somewhere in the heart of Pennsylvania's Elk-Cameron County. During the Civil War, a shipment of gold bars worth over $1,500,000 at present market prices disappeared somewhere in the mountainous area. It has never been found.

The gold, 26 bars weighing 50 pounds each, won't be easy to track down. North-central Pennsylvania is still a rugged, untamed region that contains the largest elk herd east of the Rocky Mountains, If you hunt the treasure during the mating season, you could be kept awake nights by the bugling of the monstrous bull elks. During the day, watch for the crotalus horridus, better known as the banded timber rattlesnake. You could bump into one anywhere, just waiting for an unwary arm or leg.

At the start of the Civil War, northern Pennsylvania was as remote as northern Quebec, Canada, is today. Known as the Wildcat Region, this area led the entire world in lumber production. Immense rafts were floated down the narrow valleys to great sawmills. There were few roads and only a handful of pitifully small villages. Howling wolves were heard at night and panthers and bears were common. Rattlesnakes and copperheads were as thick as flies at a picnic.

This was no place for choir boys. During the Civil War, the Wildcat Region, was the birthplace of the famous Bucktail Regiment, those hardy men were the scourge of the Confederacy. Following the defeat of the Union Army at Chancellorsville, Confederate Gen. Robert E. Lee pointed his conquering gray legions toward Pennsylvania's lush farmlands.. The North was in bedlam as Philadelphia and Harrisburg prepared feverishly to resist the invasion. Pennsylvania's Governor Curtin felt the situation was so serious that he asked the Union commander, Gen. Meade, to send Gen. Couth to defend Harrisburg, the state capital.

Meanwhile, a young blue-coated lieutenant headed northward from Wheeling, West Virginia, with a wagon with a false bottom, a civilian guide and a guard of eight cavalrymen. The boyish officer was stunned when his orders revealed what his cargo was. He shook his head in disbelief, reading that he was to proceed as far north as necessary to avoid any possibility of bumping into Rebel patrols, then turn southward and head for Washington. He was by all means to avoid contact with the enemy.

His freight was pure gold, stored beneath the false bottom of the wagon, which was covered with hay.

His superiors cautioned the young officer that Pennsylvania was infested with another type of copperhead besides those that crawled along ground—the underground organization of Southern sympathizers. His was an important mission and he must never relinquish his vigilance. The army was certain they had selected the right man for the task along with a fine squad of riders and a superb civilian guide. Time was to prove the army wrong.

So the expedition headed northward. It is believed they stopped first at the town of Butler, then a thriving lumbering community north of Pittsburgh. Almost from the start, the young lieutenant was seized with one fever after another and had to ride in the wagon. While the officer was ill, the civilian guide took command.

The caravan continued northward through Clarion Valley, where eastern bison had grazed 75 years before.

When the expedition reached the town of Clarion, the pale and wan officer resumed command. Feeling they were far enough north to avoid contact with Rebel cavalry, he decided to head northwestward to Ridgway, then eastward to the Sinnemahoning River near the town of Driftwood. There, they could easily construct a raft and float down to the Susquehanna River, then on to Harrisburg, putting them much nearer Washington.

So far the journey had been uneventful, though the young soldiers were puzzled by being so far away from the scene of action. They wondered what was in the wagon. Oh, well—the army was known for doing strange things. How about the 'Mud March' last winter, when 70,000 troops were stuck in the mud? How the Southern newspapers had howled over that.

On a Saturday night in late June, the expedition pulled into Ridgway in Elk County. The little band of soldiers were as welcome as tax collectors and the populace swarmed all over the troopers. Several times the lieutenant had to order the jeering crowd to disperse. The puzzled officer asked the civilian guide if Ridgway hadn't produced the Elk County Rifles, one of the best companies in the Bucktail Regiment. When informed that indeed it had, the young officer was stunned by the hostility of the crowd.

That night the caravan headed off through the darkness toward the little Dutch community of St. Marys, 11 miles to the east. During the night the lieutenant

had another severe seizure. In his delirium he cried outa complete disclosure of the gold and the purpose of their mission. The escorting soldiers were stunned.

Meanwhile Connors, the civilian guide, once more assumed command. After an evening in St. Marys, where the patrol was reportedly treated like conquering heroes, Connors announced that the expedition would head over the mountains toward Driftwood and the headwaters of the Susquehanna. They were just 20 miles from their goal, but it would be rugged going.

The group left St. Marys—and that was the last anyone ever saw of the ill-fated expedition. In August, a wild-eyed hysterical Connors staggered into the village of Lock Haven about 40 miles east of Driftwood. He told a pitiful story of the death of every member of the expedition and the loss of the entire cargo.

The kind citizens were overwhelmed with sympathy for the hollowcheeked Irishman. The Wildcat Region was no place to be lost in, they agreed. Rattlesnakes, copperheads, mosquitoes, wolves, panthers—all were hazards, and besides, they were guarding a wagon filled with gold. Who could have ordered such a crazy move, wondered the people of Lock Haven.

While the local residents believed Connors, the army did not. They put him through a relentless series of questionings. First Connors told of the officer dying and being buried, and then he told of a terrific fight. After that, he;always claimed that he lost his memory.

The army brass turned the case over to the Pinkertons. For a time the forest wilderness swarmed with agents, who hired on as lumberjacks, teamsters: or whatever else was available. They searched the area of almost a year, but with no success.

During the summer some dead mules were found—perhaps the ones that pulled the wagon. From somewhere, an aged recluse had managed to get hold of horse trappings marked with the U.S. Army insignia, but he wasn't telling anything to anyone. Two or three years later, several human skeletons, believed to be those of the guards detail, were found in the Dent's Run area of Elk County not far from Driftwood.

Connors was inducted into the army and transferred to a western outpost. He was never permitted to be discharged. When drunk he would blabber that he knew the whole story about the gold and offer to lead some one to it. But when sober he couldn't even find Elk County on the map.

There are stories that the government reopened the case within the last 30 years and sent agents to the area, but very little information on this was disclosed. In fact, very little information exists on the puzzling expedition itself.

Until about 25 years ago, articles about the gold appeared occasionally. A short time ago, a St. Marys man came to me with some pieces of cherrywood taken from a big square bedpost. The bed was found in a home in Caledonia, a small town about 13 miles southeast of St. Marys. Many believed the treasure was lost near Caledonia. The finder thinks the message written on the pieces wood and then nailed to the top of the bed had something to do with the treasure.

The message is written in the type of penmanship used in the 1860's, and it mentions the year 1863. It also mentions a two-hour battle near a "big rock," and the mysterious writes says that "they see me."

There has always been a theory that the little band was ambushed and massacred by Copperheads or a Gang of robbers. Many feel that Connors may have planned arch an ambush. Perhaps the mysterious message about a battle is factual.

Meanwhile, $1,500,000 in gold remains lost somewhere in the mountains. Hundreds have looked for it and found nothing. But it is believed to be still there.



b6 -4
b7C -4


Light ON
PIN #3

68°F
10/06/2015 03:51PM MYCAMERA

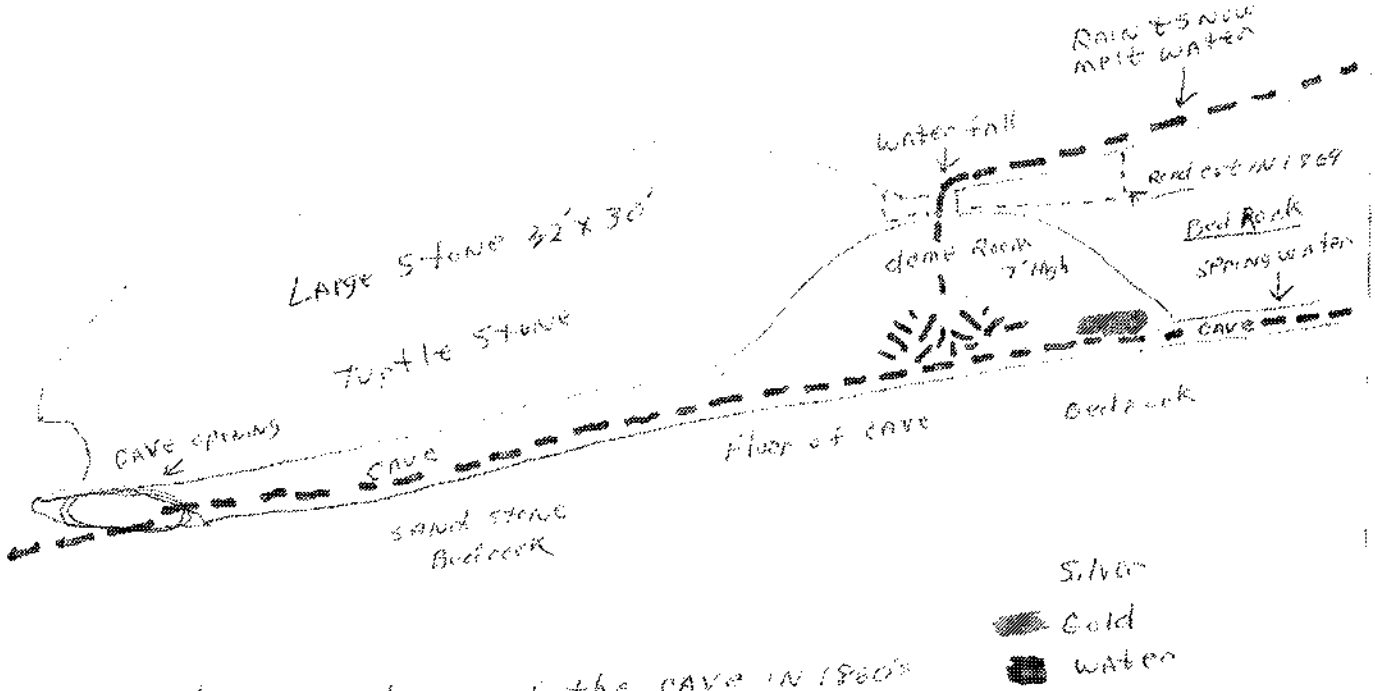

This is a side view of the cave in 1960's
The RAIN WATER Fell in the cave AND made the dome room, cold air would blow from the front cave opening up the cave to dome room up the shaft. This area would Freeze up AND erode the sand stone. I used a dot line to show where the road was cut in LATER.

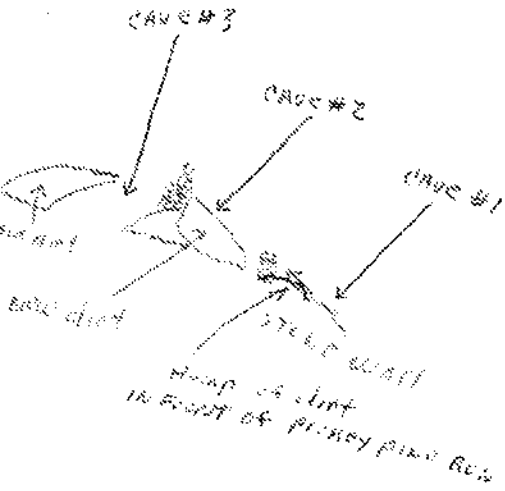

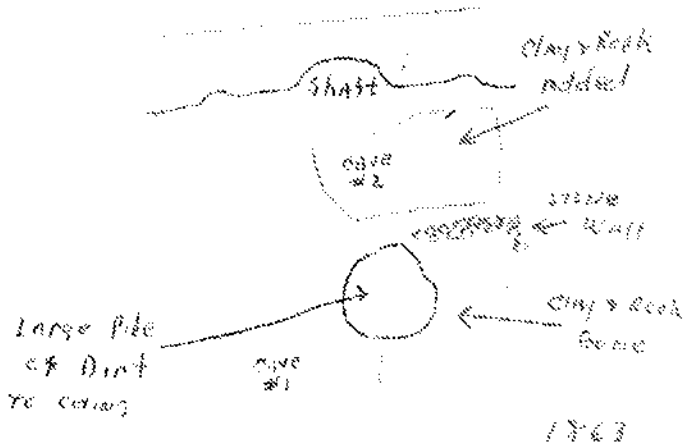



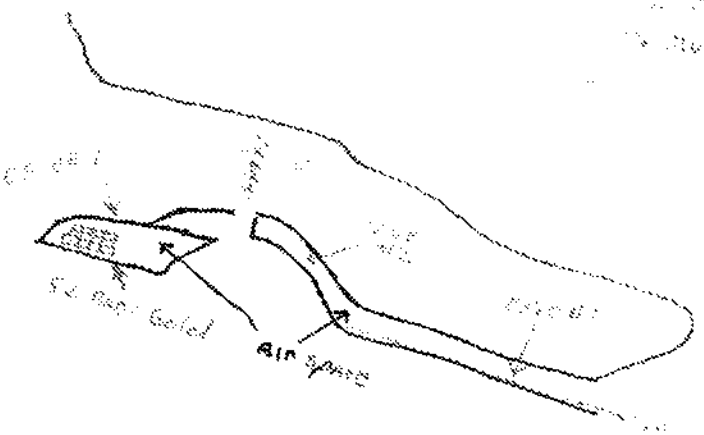

when the rock split, water (springs & stream) fell down 12' and eroded the sand stone/made the shaft straight and the area under the shaft Bigger, in time this area will become cave 2 and 3. when the water left this area, it carved a straight opening to the front of the cave. I think the army put in the stone wall. Now How did all the dirt clay+rock get into #2? did it come From cave #3, and did the dirt From #1 get piled up in front as opened to block off cave #2. over

22-cv-9(FBI)-1054

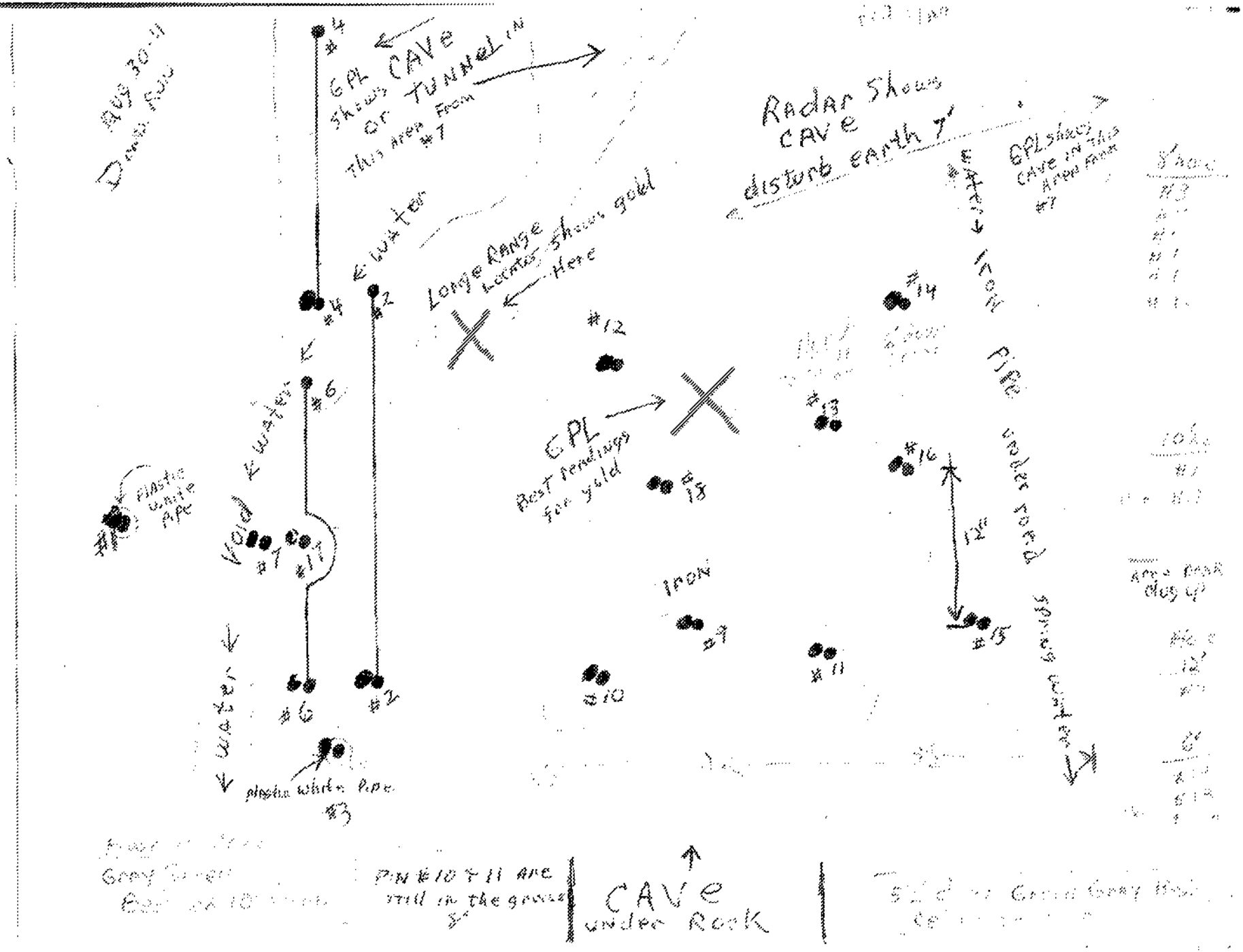

Aug 30-11
Dana Run
GPL shows CAVE or TUNNEL IN
This Area From #7
Radar Shows CAVE
disturb earth 7'
GPL shows CAVE in this Area From #7
Water
Long Range Locator shows gold Here
Iron Pipe under road
Void
Plastic white Pipe
GPL Best readings for gold
Iron
12"
Spring water
Plastic white Pipe #3
PIN #10 & 11 Are still in the ground
CAVE under Rock

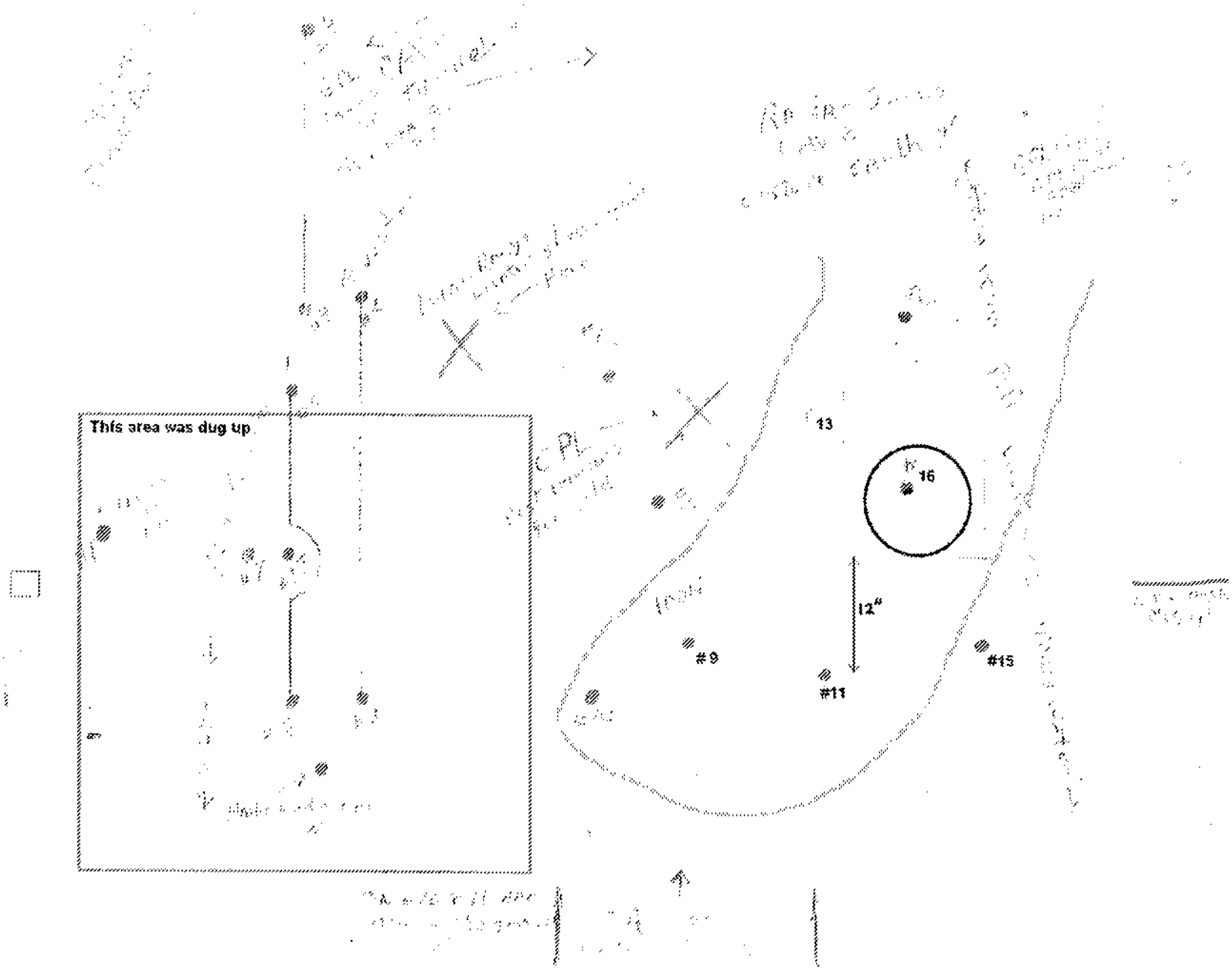
This area was dug up
13
16
12"
#9
#11
#15

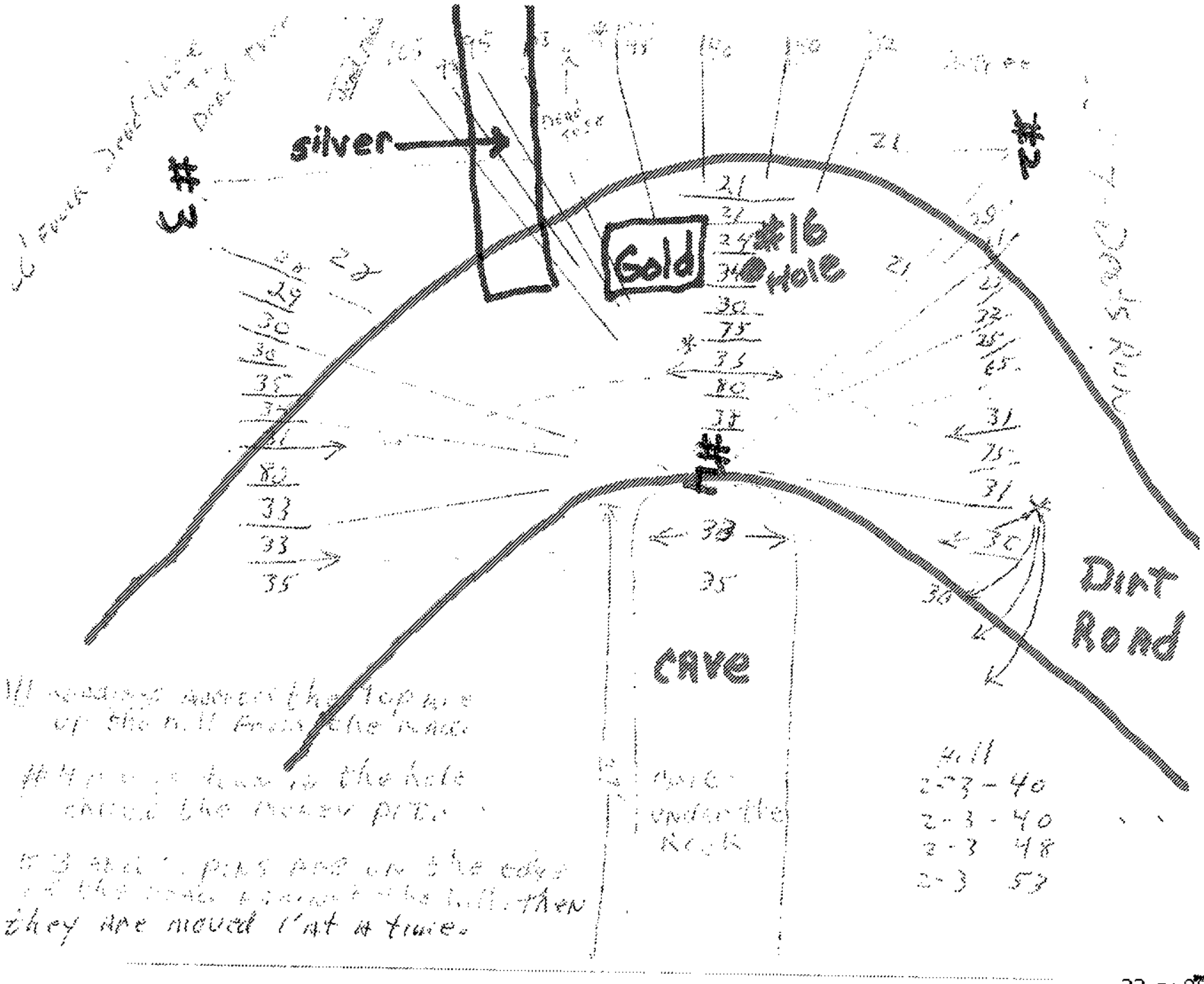
silver
#3
#2
Gold
#16 Hole
#1
Dirt Road
CAVE
Hill
2-3-40
2-3-40
2-3 48
2-3 53
they are moved 1 at a time.

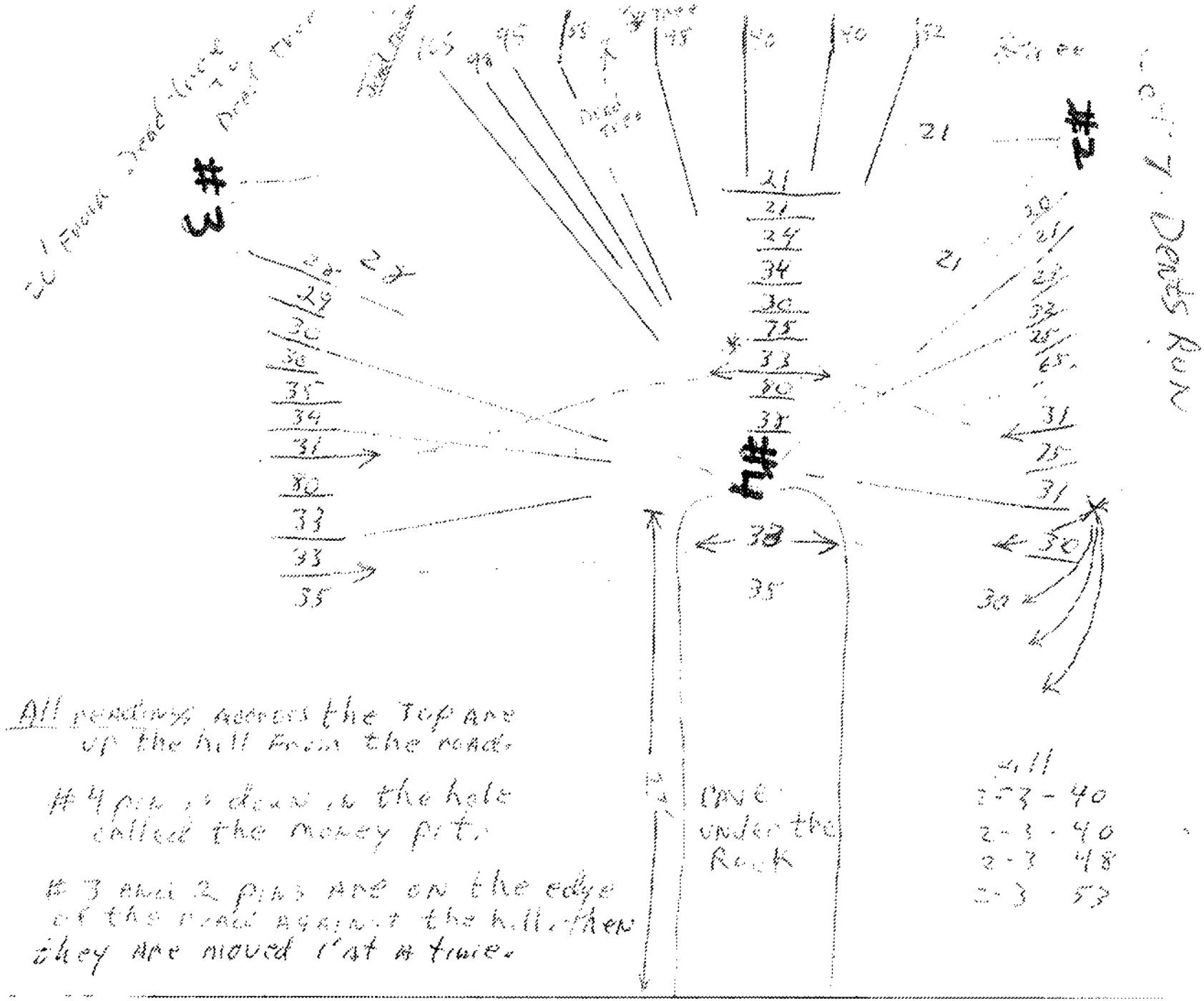

All readings across the Top are up the hill from the road.

#4 pin is down in the hole called the money pit.

#3 and 2 pins are on the edge of the road against the hill. then they are moved 1' at a time.

Hill
2-3 - 40
2-3 - 40
2-3 48
2-3 53

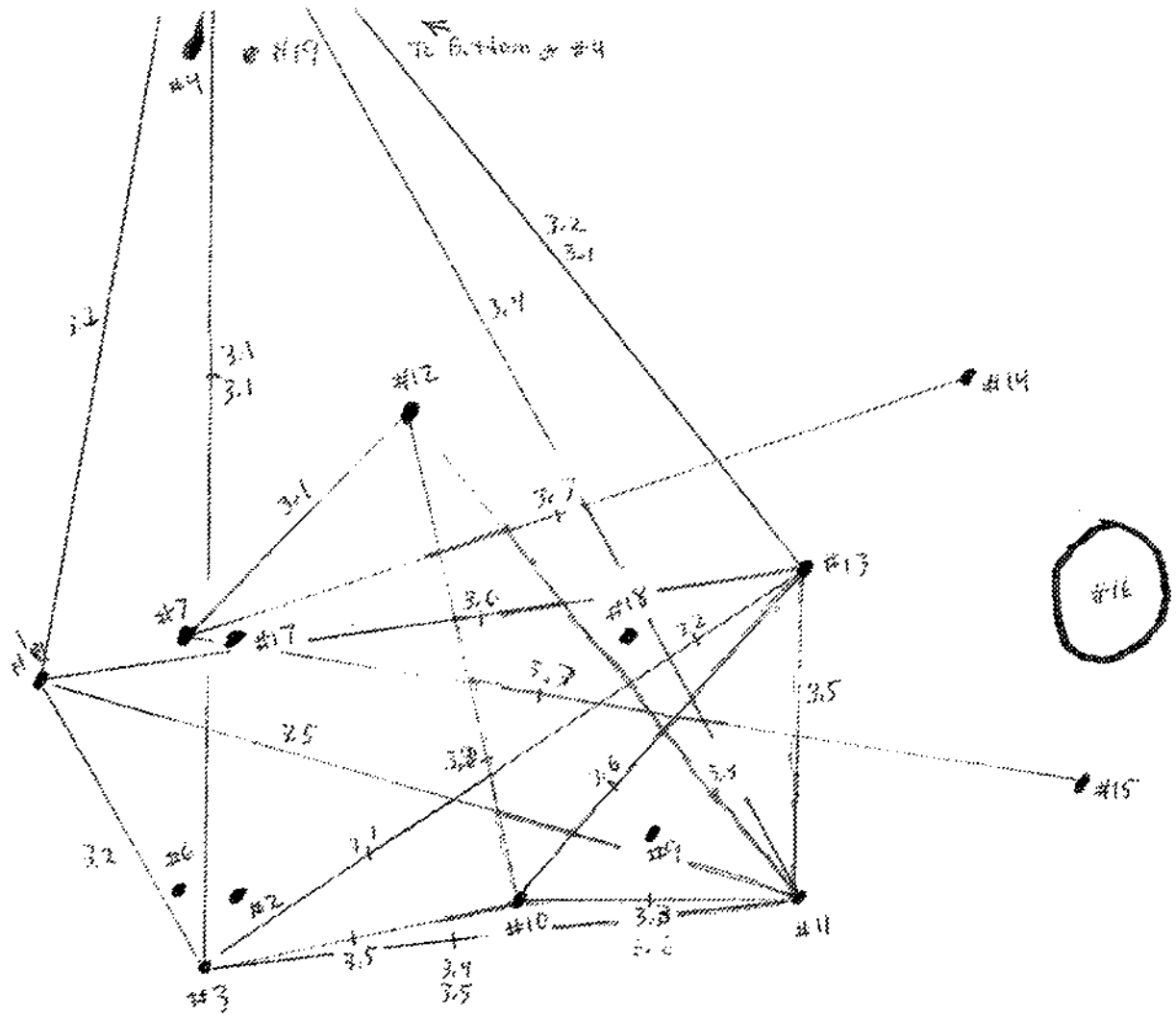

readings for gold from August 11 and April 13-14 and June 10-11

3.6 TO 3.0 ——— highest readings for gold

3.5 and 3.6 and 3.7

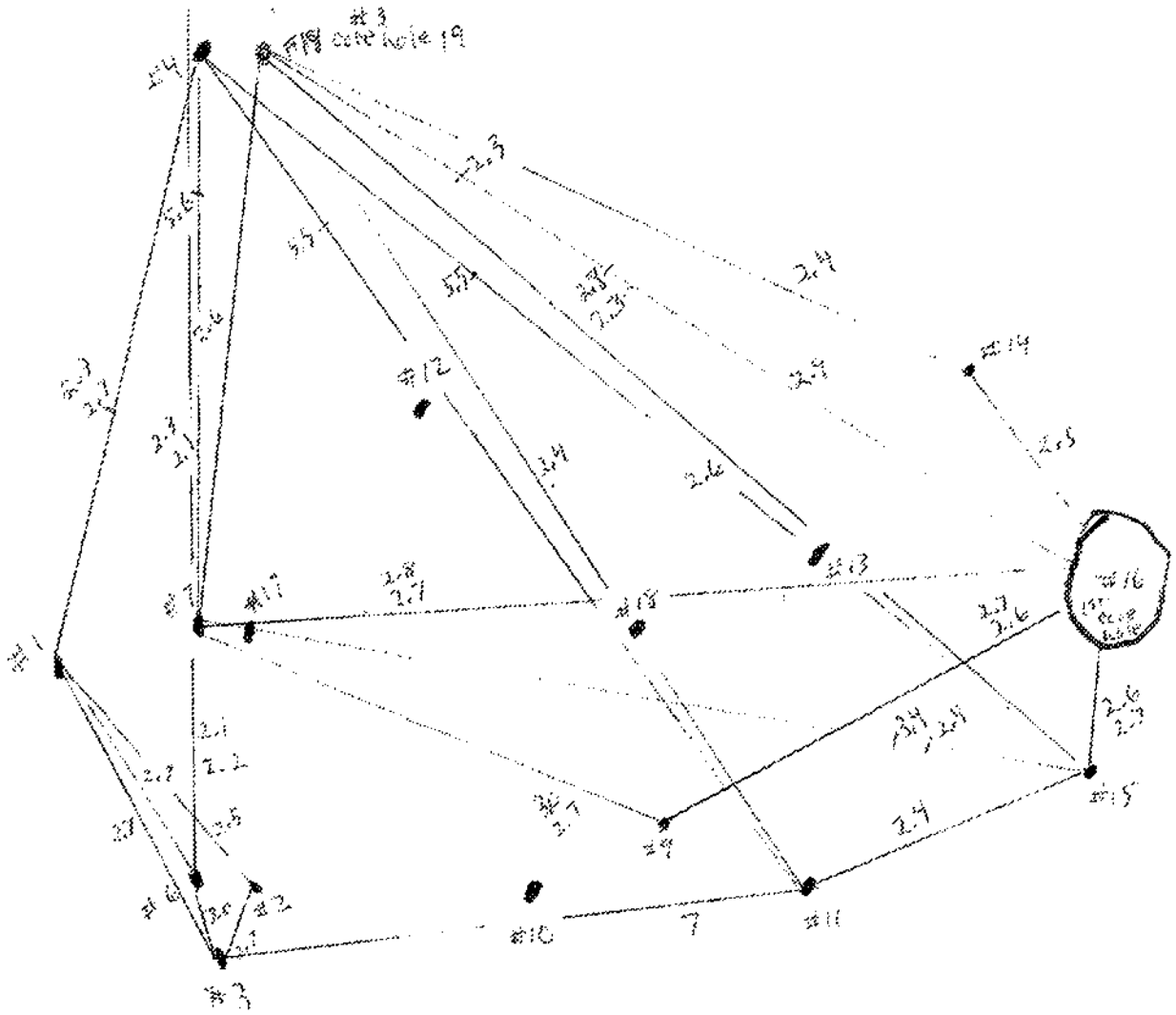

readings of silver 3.0 to 2.0

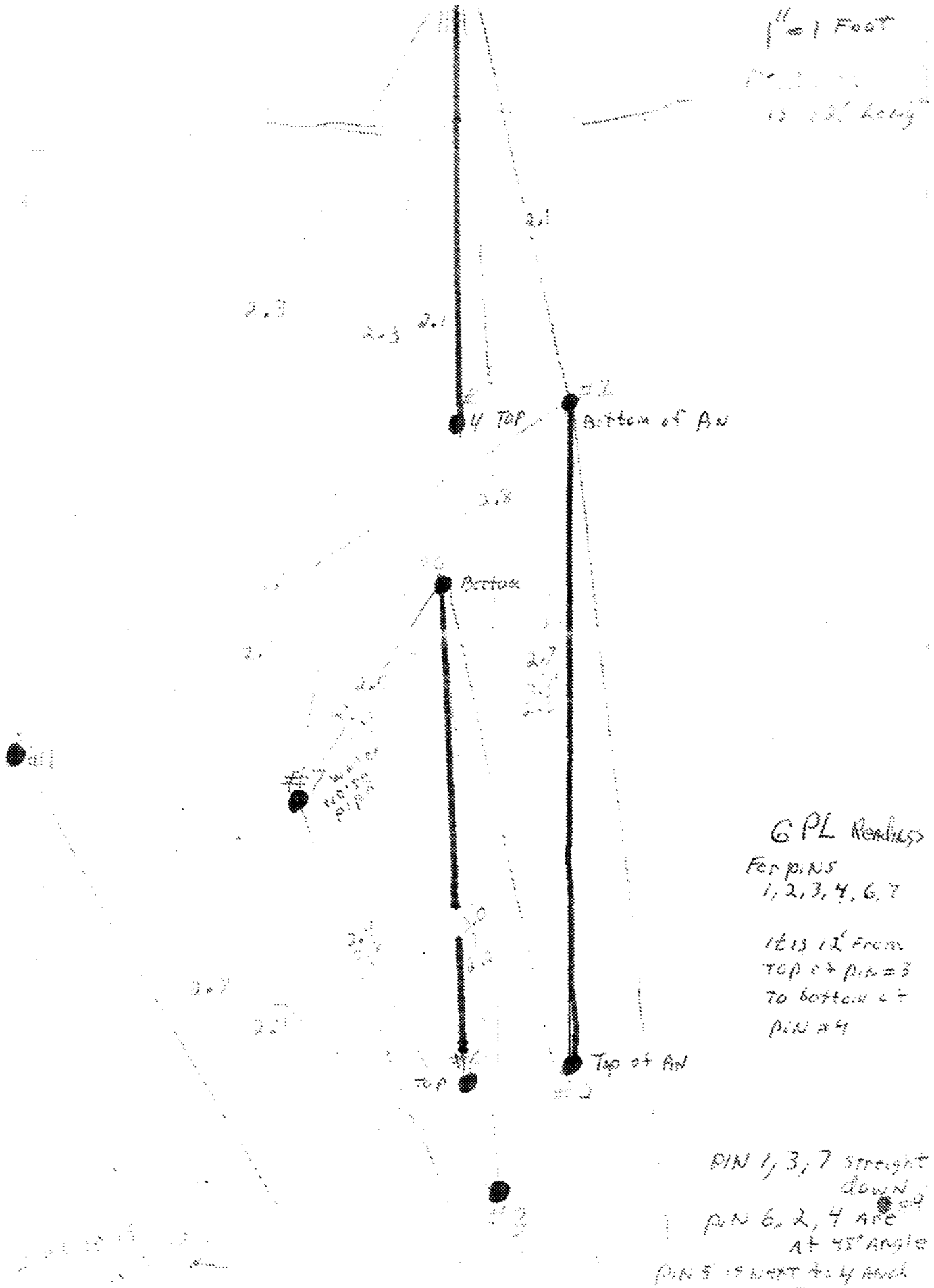

22-cv-9(FBI)-1061

pennsylvania
DEPARTMENT OF CONSERVATION
AND NATURAL RESOURCES

US MAL CERTIFIED DELIVERY#: 7012 0470 0001 0582 3305

October 29, 2014

[redacted]

b6 -4
b7C -4

Re: DCNR ORDER TO Cease All Operations and Activity and to Immediately Vacate the Dents Run Site on the Elk State Forest

Dear [redacted]

I am writing this letter, in follow-up to the letter dated April 6, 2012, concerning your treasure hunting activities at the Dents Run Site. In the previous letter you were to remove all materials, equipment and machinery form the site and you were to cease your treasure hunting activity at the site. Several meeting and phone conservations have occurred since the original letter was sent but your treasure hunting activity continues.

Recently, you were seen carrying equipment to the site and actively engaged in your treasure hunting at the site. In addition, you spoke to a DCNR Ranger and admitted to your treasure hunting activity at the site. Lastly, you still have equipment in the area that is used for your activity, which clearly violates the previous order.

You had ten (10) days from the time of receipt of this letter to remove all your equipment and cease your treasure hunting activity at this site in Dents Run.

Please be aware that legal actions may occur if this order is not followed.

Feel free to contact me at 814-486-3353 if you have any questions.

Sincerely,

Jeanne M. Wambaugh
Elk State Forest
District Forester

pennsylvania
DEPARTMENT OF CONSERVATION
AND NATURAL RESOURCES

Rachel Carson State Office Building
P.O. Box 8552
Harrisburg, PA 17105-8552
April 6, 2012

Bureau of Forestry

[redacted] b6 -2 b7C -2

US MAIL CERTIFIED DELIVERY #: 7003 2260 0004 3695 8555

ELECTRONIC DELIVERY

[redacted]

Re: **DCNR Order to Cease All Operations and Activity and to Immediately Vacate the Dents Run Site**
Elk State Forest, District #13

b6 -4 b7C -4

Dear [redacted]

Since 2004 DCNR has allowed you to pursue your hobby of treasure hunting on State Forest lands in Elk County, in the Elk State Forest near Dents Run so long as it did not impact DCNR lands or disturb the general peace in the forest at the location or threaten the recreational opportunities and safety of other forest users. Indeed recreational and hobby gold panning, fossil hunting, mineral hunting, geocache games, and metal detector surveys on State Forest lands have always been an integral part of the recreation spectrum in the State Forest for decades and the Department has an established policy to manage these activities on its lands. The key concept to management has always been safety first and no disturbance either to the forest lands or to the other members of the public recreating in the area.

Over the years I have been appreciative of your periodic reports on your activity and I have kept the District Forester, Jeanne Wambaugh, informed and apprised of the activity. I have personally visited the site at which your activity is taking place 3 times and the district staff has visited numerous times. Although in our opinion and that of the Pennsylvania Historical and Museum Commission, to whom you submitted certain artifacts for analysis in 2005, you have not been able to present convincing evidence to the Department concerning the definitive location of the lost Dents Run gold cache or its very existence, the District Forester and I have allowed you to continue your quest as it appeared to be harmless in nature and you had agreed to behave in such a fashion as to respect State Forest lands, it's other users and the rules and regulations governing State Forest usage.

In recent months your level of activity at the site, the aggressive attitude shown to the local residents of Dents Run by you and your crew, and unfounded accusations leveled at the district staff have caused the Department to change its opinion concerning your activity from one of benign recreation to that of a general nuisance and irritation to the local residents, the other forest recreational users and to the district staff. The District Forester and I both feel the recent spate of unusual activity at the site involving placement of possibly

threatening devices to ward off public attention, your distribution of photos of district staff going about their duties and characterizing them as intolerant and malicious, and your pursuit of certain district staff on the roads and at the district office with cameras to try and implicate the staff in supposed wrongdoing at the site has now reached a point where DCNR can no longer tolerate your activity or presence at the Dents Run site.

Therefore, it is my sad duty to order you and your crew to vacate the Dents Run site immediately, remove all materials , equipment, and machinery from the site, fill in all test bore holes and return the site to a woodland condition as it was prior to your activity. We expect you to be off the site no later than April 20th 2012, by 3:30 pm in the afternoon. This should allow sufficient time for you and your crew to remove your materials and equipment and restore the site to an acceptable condition. DCNR will no longer allow treasure hunting activity at the Dents Run site by your crew or any other party that may express interest in the future. I again stress that no convincing evidence has ever been provided to DCNR concerning the Dents Run site to lead DCNR to believe that anything of value was ever buried on location by historical figures. Lastly, please notify the District Ranger when you plan to be at the site for removal and clean up operations, so you can return his equipment inadvertently left at the site.

Although we are now terminating your activity at the Dents Run site, you and members of your crew personally are not restricted from accessing and recreating on State Forest lands for all other acceptable activity you may want to pursue on State Forest lands in the future. Only your treasure hunting activities at the Dents Run site have been terminated.

Please do not hesitate to contact me at [redacted] or E-mail me at [redacted] if you have any questions.

b6 -2
b7C -2

Sincerely,

Teddy W. Borawski, Jr., Manager
Minerals Division

Enclosures:
None

CC: Kimberly Childe, Chief Counsel DCNR
Dan Devlin, Director Bureau of Forestry
M. Lester, Assistant Director Bureau of Forestry
Jeanne Wambaugh, District Forester for Elk State Forest, D13

2. 1 bar of gold is worth over $1million and if we can take a picture of it or a clay mold of the bar should we still drill into the bar and get 1/2 lb ?

I just need to get the OK on how to handle the gold or silver so we have no problems later.
Thank You
[redacted] from www.FindersKeepersUSA.com

--- On Thu, 1/12/12, Finders Keepers [redacted] wrote:

From: Finders Keepers [redacted]
Subject: Silver or Gold
To: "Ted Borawski" [redacted]
Date: Thursday, January 12, 2012, 1:38 PM

Hi Ted , We were on site Wed. 11, drilling until it rained. We plan to return soon.
One question, you said you wanted us to bring in 1/2 lb of gold , we have silver readings to so how much silver should I have to bring in if we hit silver before we hit gold?

Thank You
[redacted]

b6 -2,4
b7C -2,4

[redacted] 4/8/2012

b6 -4
b7C -4

YAHOO! MAIL

RE: Dents Run Gold Located

Tuesday, November 2, 2010 10:34 AM

From: "Borawski, Teddy" [redacted]
To: "'Finders Keepers'" [redacted]
Cc: "Wambaugh, Jeannie M" [redacted]

b6 -2,4
b7C -2,4

[redacted]

It will be necessary for you to drill the object and sample its composition in order for the Commonwealth to even consider allowing an excavation to take place. All other evidence is considered circumstantial in nature and not enough to trigger a review by the Commonwealth. In other words, we need to see gold metal on a drill bit in sufficient quantity to convince us the bit passed through an object primarily composed of gold metal. I also would not want to see historic artifacts damaged by drilling, but since we need the proof to allow this to go any further, there is no choice but to gather that proof.

As to the two inch hole, we consider that to be part of the permission to drill, as previously agreed to, for the purpose of detailing the subsurface. This permission is give within reason, meaning drilling 100 2 inch holes side by side is not reasonable. How have you dealt with the washout hole you encountered earlier? I know Jeannie was concerned about it becoming a hazard to foot traffic in the vicinity.

Teddy B

From: Finders Keepers [redacted]
Sent: Monday, November 01, 2010 6:27 PM
To: Borawski, Teddy
Subject: Dents Run Gold Located

Hi Ted. WE located the gold at Dents Run. The gold is inside the new cave and we drilled three holes 9 feet deep and 3/4 inch wide then we dropped a copper pin down each hole with wires hooked up to them then connected them to the GPL unit and it went crazy, GOLD very high readings of GOLD.
On Tuesday we plan to return to re check everything before we plan our next move. We can drill right through the metal to get a sample of it if thats what the state wants. I really hate to drill into something of Historical value. We want to try to drill a bigger 2 inch hole then drop a camera down to see what the metal is. I really do not want to drill into this metal object. The is under 9 feet of bedrock so no one is going to steal it. You can call me or email me if you have any questions [redacted]

b6 -4
b7C -4

[redacted] www.FindersKeepersUSA.com

[redacted] 6/14/2012

b6 -4
b7C -4

YAHOO! MAIL

RE: Info needed

Monday, June 11, 2012 6:55 PM

[redacted]

"Finders Keepers" [redacted]

b6 -4,6
b7C -4,6

[redacted]

Sorry to hear you having the usual difficulty with the state departments. I have worked indirectly for the DCNR through the years but not directly. However I can tell you that they have used GPR on many historical/ Archaeological projects and are very familiar with and are comfortable with the technology and its capabilities. [redacted] the American Society for Testing and Materials (ASTM) which is the worldwide standards organization that all companies etc adhere to there is a standard called **ASTM D6432 - 11 Standard Guide for Using the Surface Ground Penetrating Radar Method for Subsurface Investigation.** This means it is recognized as a vital tool for all subsurface investigations throughout the world.
Also I attached a link below that involves a DCNR project with GPR.
Hope this is some help and also if you need anything else let me know. Hope to see you [redacted]

b6 -4,6
b7C -4,6

http://www.speroforum.com/a/9432/site/site/privacy.asp

[redacted]

GeoSearches Inc.
200 Industrial Parkway Ste 8B
Chagrin Falls, OH 44022

GEOSEARCHES

Direct: [redacted]
Mobile:
Fax:

b6 -4,6
b7C -4,6

http://www.geosearches.com/

From: Finders Keepers [redacted]
Sent: Monday, June 11, 2012 12:24 PM
To: radar
Subject: Info needed

HI , Rember us , O Ya, we are still fighting DCNR on the Lost Gold in Dents Run,Elk County Pa. and I have a question for you. In all of your years of using your Radar have you done any work for DCNR or Dep of Forestry. The Museum Commisoners in Harrisburg and DCNR refuse to accept any of our gold readings from all of the equipment we have had at the site over the years. They said all types of metal detecting equipment is not true and they don't believe in it. They only will accept gold in hand but they won't let us dig
We have taken them to court now and soon we will see how this goes. But if DCNR accepts Radar readings from other companys that need to drill or dig then they have to accept our readings. Just let me know if they ever hired you and about howmany times , I meen was it only once or was it many times a year.

[redacted] 6/11/2012

b6 -4
b7C -4

b6 -4
b7C -4

GROUND PENETRATING LOCATOR

A Ground Resistivity Testing Sensor

User's Manual

GENERAL DESCRIPTION

The Ground Penetrating Locator (GPL) uses 5 amps regulated at 28 volts. This is low voltage and current, and can be handled safely in any weather (except rain). It is powered by a 12 V rechargeable battery. A power inverter inside the unit converts direct current (DC) to alternating current (AC). When the battery is connected to the GPL, the POWER READY light turns on. An ohm meter indicates the measured resistance. Included in the instrument pack are four 110 foot spools of wire, four ground probes, two dummy load testers -- one for iron and one for gold, battery, and a battery charger.

A carrier wave (CW) signal is transmitted by depressing the PRESS FOR CARRIER WAVE SIGNAL button. The signal can only be transmitted between two ground probes at a time. You can survey areas of just over 24,000 square feet (over 1/2 acre).

THEORY

When a strong low frequency signal is transmitted through the ground from one probe to another, the wave is used as a "radio carrier". The DC wave generated by the 12 volt battery is capable of traveling only a few inches through the ground. Changing the DC wave to an AC wave (also called a (CW)) allows it to travel much further at low frequency. The wave will take the path of least resistance to travel through the ground. The CW easily travels through precious metals. If metal is in the wave's trajectory the wave encounters less resistance along its path. In this case, a "stronger" CW hits the receiving probe. This is how the TARGET RESPONSE LAMP lights when a highly conductive (and therefore less resistant) target is located.

All buried precious metals suffer a slight deterioration due to acid rain, snow, and other chemicals. When acid and ultra high radiation contact metals, free electron radiation fields (FERFs) are created. The longer the object is buried, the stronger the field. Carrier waves are attracted to FERFs. As the CW sinks into the ground it has to disperse. By creating a strong charge that sinks into the ground, the carrier wave will find the FERF, tune automatically to it and follow it.

OVERVIEW OF THE GENERAL PROCEDURE

The GPL should be placed in the center of the area to be surveyed. The ground probes should be positioned in the corners (usually of a square), with the GPL in the center. Set the probes about 100 feet apart -- unless you are sure the target is in a more confined area. Refer to Figure 1(a).

22-cv-9(FBI)-1069

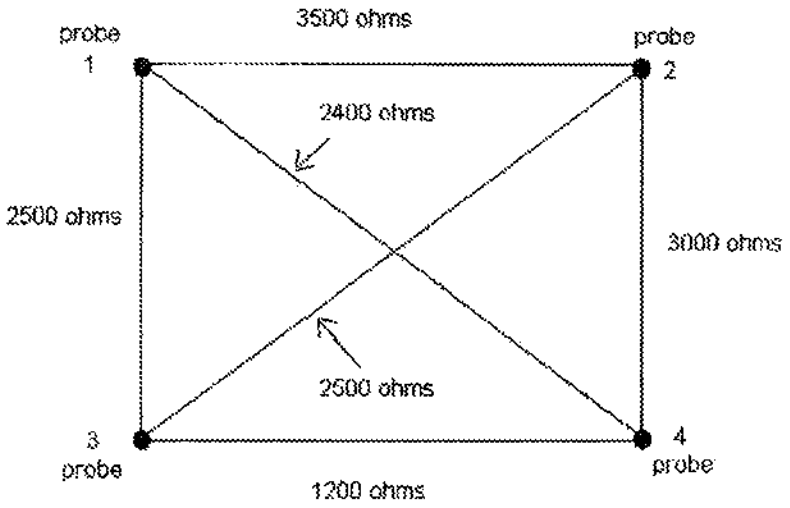

Figure 1(a). Basic survey layout.

Be sure there is good solid contact between the ground probes (the probes should be hammered all the way in the ground) and the clips. The clips on the wire spools should have a good contact near the top of the probe. Loose connections give inaccurate readings.

The ohmmeter indicates the resistivity of the ground being tested from ground probe to ground probe. If the soil is comprised of mainly sand (a poor conductor), the meter will indicate high readings. Readings will be lower if there are more minerals in the ground. If the CW finds precious metals (gold, silver, platinum), a copper or iron vein, buried coins, etc., the ohm meter will indicate lower resistance. Very high readings indicate tunnels or caves.

Once you have initial readings for the square, shift the square in the direction of the lower resistance readings. Probes 1-2 of Figure 1(a) gave a 3500 ohms reading, while probes 3-4 read 1200 ohms. The sides had rather consistent readings of 2500 and 3000. The only lower reading was between probes 3-4, on the bottom of the square. So shift the survey area to the bottom, by about half of the square, as in Figure 1(b). In this example, probes 3-4 gave a very low reading of 250 ohms. Now shrink the survey area from a 100 foot square to a 50 foot or so square, as in Figure 1(c). This should assist you in pinpointing the target. In Figure 1(c), probes 1-3 gave the lowest reading of 250 ohms. It would be fairly safe to assume the target is towards the left side of the square.

As is evident by this example, it is very beneficial to keep track of the readings, the size and the exact location of the survey plot. This makes it easier to move the probes in the correct direction.

22-cv-9(FBI)-1070

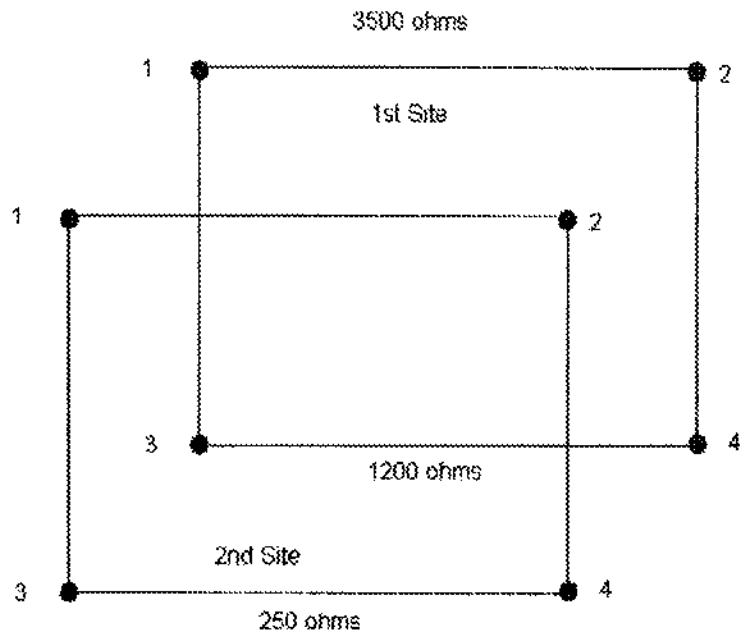

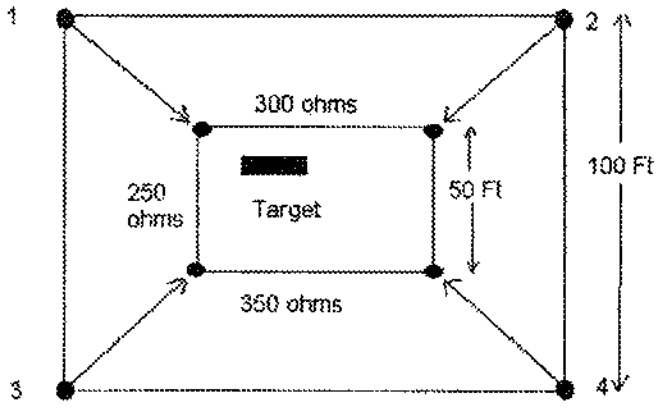

Figures 1(b) and 1(c). Moving the probes and survey plot in the correct direction.

CONTROLS

Refer to Figure 2.

1. Target Response Lamp. This light comes on independent from the Power Ready light if a target is detected with resistance of approximately 450 ohms or less. The more intense the light -- the better the conductivity (and usually quality) of the metal. The light controls the circuits of the GPL, if it is removed, or burns out, the machine will stop working. You might consider purchasing extra lamps from Radio Shack, the Lamp # is 53.

22-cv-9(FBI)-1071

2. Battery Banana Jacks. The 12 V battery plugs are inserted here. Plug the red (positive) lead into the red jack and the black (negative) lead into the black jack. The red alligator clip is attached to the positive upright on the battery, and the black alligator clip is attached to the negative upright.

3. Ohm Meter. Resistance profile readings are given on the panel of the instrument. The meter uses a x100 scale. This means that Iron on the meter is 5 x 100 or approximately 500 ohms.

4. Power Ready Indicator. Lights if fuse is good after connecting onto battery.

5. Fuse: 10 amp fast blow. If the POWER READY light does not turn on when the power is applied, check the fuse to see if it needs to be replaced. Be sure all connections to the battery and the unit are secure. If the POWER READY light does not light and the fuse and connections are good, charge the battery. Press down and twist the fuse in the direction of the arrow to remove.

6. Carrier Power Light. Lights when a carrier wave is present, ready to be transmitted.

7. Power (On/Off) Switch. Power does not need to be turned on until you are ready to transmit CWs. **Note:** Both Power Switch and Carrier Power must be on to zero the meter.

8. Press to Adjust Meter to Zero Button. Used when zeroing the meter. Press down once, then adjust meter to zero (using #9), press a second time to reset the machine for measuring mode.

9. Dial to Zero Meter Knob. Used to adjust meter to zero when #8 is pressed.

10. Ground Probe Select Dial. Selects which two probes to transmit CWs between.

11. Press for Carrier Wave Signal Button. Transmits a CW through the ground when held down. Only hold down long enough to get a meter reading (approximately 3-5 seconds). Turn off the unit to conserve the battery when not transmitting.

12. Ground Probe Jacks. Banana plugs from wire leads of ground probes 1- 4 should be connected here. Clips at the end of each wire need to be placed below probe pull-out tabs. Make sure there is a good connection. Place clip from wire leads on the copper probes, just below the top of the rod.

22-cv-9(FBI)-1072

Ground Penetrating Locator Controls

1. **Target Indicator Lamp**
2. **Battery Banana Jacks**
3. **Ohm Meter**
4. **Power Ready Indicator**
5. **Fuse**
6. **Carrier Power Light**
7. **Power (On/Off) Switch**
8. **Zero Button for Adjusting Meter to Zero**
9. **Dial To Zero Meter Knob**
10. **Ground Probe Select Dial**
11. **Carrier Wave Button (Press)**
12. **Ground Probe Jacks**



Figure 2. Ground Penetrating Locator Controls.

22-cv-9(FBI)-1074

POWER

The power pack for the GPL is a 12 V rechargeable battery and will allow for 30 to 40 hours of typical use and approximately 6 hours of continuous use. Charge the battery after approximately 20 hours of use. **DO NOT** deep-cycle (completely discharge) the battery before attempting to charge it. This type of battery works best when charged prior to draining. Charge the battery for approximately 8 to 10 hours and check the battery with a voltmeter to be sure it is fully charged. The charger is rated for 110 volts only. If 220 volts is the only power available a charger rated for 220 volts must be used.

When the GPL is not being used, be sure to position the Power switch to OFF. When storing the machine, be sure to disconnect the battery. If the machine is not being used for 6 to 8 weeks, check the battery voltage before use to see if the battery needs to be charged.

PREPARATIONS

- Bring a notebook and pencil to record meter readings and to sketch the ground probe positions, etc.
- Make sure the battery is good.
- Test the GPL using the dummy loads.
- Take along a hammer for driving the probes into the ground.
- Vice Grips—to free the probes from the ground using a twisting upward motion.
- A pry bar is handy for helping to get the probes out of the ground.
- If the ground conditions are dry, bring along water for soaking the areas where the probes are driven into the ground. The water aids the CW in traveling downward. A concentration of salt water will increase conductivity.

It is a good idea to take several random readings of the area you are going to survey to determine the soil conditions for that particular area. Average ground will give readings of approximately 1300 to 6000 ohms. Depending on the area, the average readings will be towards the low or the high end of this range. Whichever is the case -- large ore or metal deposits will give a severe drop from the average measured resistance. For instance, if 1500 is the average measured resistance, larger metal deposits will give a lower measured resistance, in the range of 175 to 600 ohms.

When the CW finds any conductive material below the surface there will be a drop in the meter reading. If an exceptionally conductive material is located, a visual change in the TARGET RESPONSE LAMP will occur. The light response is **dim** with high resistance and **bright** with low resistance, such as gold, silver or copper.

22-cv-9(FBI)-1075

OPERATING PROCEDURES

1. Sketch the layout of the survey in a notebook. Include the ground probe positions and numbers. Also note any landmarks, trees, fence posts, etc.
2. Place the GPL near the center of the suspected target area to be surveyed.
3. Place the ground probes in their appropriate positions and drive them into the soil approximately 18 inches. Makes sure there is good contact with the dirt.
4. Connect the battery to the instrument. Attach the alligator clips to the battery posts (positive to red, negative to black); insert the corresponding plugs into the BATTERY jacks on the instrument panel.
5. Connect each of the ground probes to the corresponding GROUND PROBE JACK on the instrument panel using the wires. Attach the clip to the upper portion of the probe, and plug the other end of the wire into the GROUND PROBE JACK. Be sure the clips have a good solid contact with the probes.
6. Set the POWER switch to ON and turn the Carrier Power switch to On. .
7. Zero the meter. Push the PRESS TO ADJUST METER TO ZERO button until it "clicks". The needle will swing to the right. Using the DIAL TO ZERO METER adjust the meter needle to zero. Once the meter is zeroed, press the ADJUST METER TO ZERO button again until it "clicks". The needle will swing back to the left. This will switch the meter back to measuring mode. Check the meter periodically to be sure it is zeroed correctly.
8. Use the PROBE SELECT dial from left to right to test all six probe combinations. Begin with the dial set to 1-2. Depress the PRESS FOR CARRIER WAVE SIGNAL button and hold down for 2 to 5 seconds, not more. Observe the meter reading and jot down the number. If the TARGET RESPONSE LAMP lights, observe the brightness quality. If the meter reads iron and light is dim, the sensors agree with each other. Continue selecting the probe combinations and taking readings at each combination (all 4 sides and 2 diagonals of the square).
9. Using the lowest meter readings as a guide, move the probes appropriately to continue testing. Refer to Figures 1 and 3. Be sure to turn off the power when moving the probes to save the battery.
10. Turn the power off when the testing is complete.

SURVEY STRATEGIES

While the GPL uses technology to measure the ground's resistance, moving the probes in the correct direction **is much more of an art.** In general, it is best to move the survey plot in the direction of the lower readings. Moving the survey plot in the

22-cv-9(FBI)-1076

direction of the lower readings is fairly straightforward, if only one side has a low reading , as in Figure 3(a).

If the diagonal probes (1-4 and 2-3) give low readings, and the four sides give much higher readings, the target is probably near the center of the plot, as in Figure 3(b). In Figure 3(b), side 3-4 is the lowest side. This could mean that the target is more towards the bottom of the square than the top or either side. In this example, it would be a good idea to shrink the size of the survey plot to 50 feet or so, and to locate the new center just below the current center. Ideas to keep in mind:

- **If the meter indicates a 25% (or more) drop (from the average ground conditions) on any side, continue to investigate that side (or sides).**

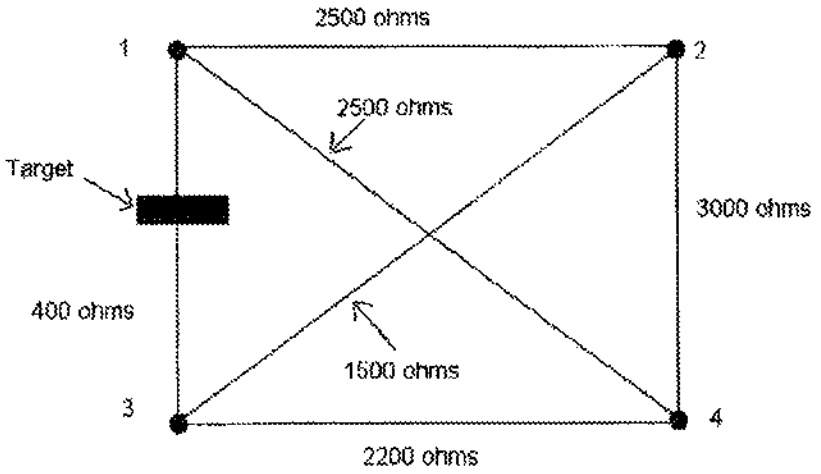

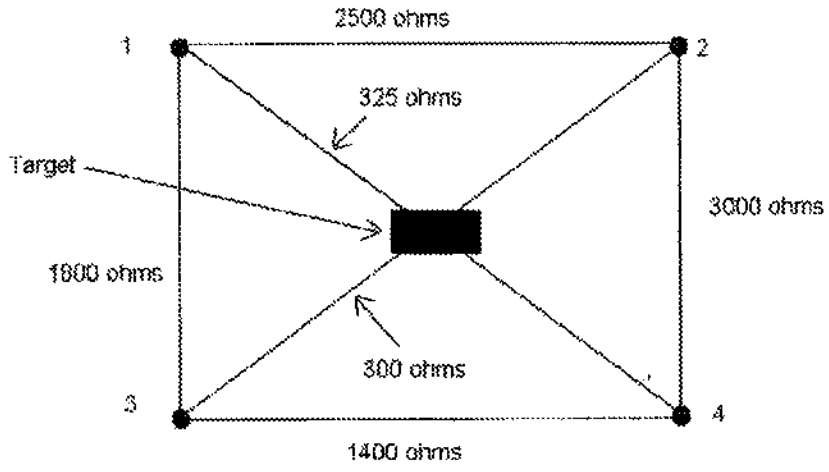

Figures 3(a) and (b). Survey plot examples.

22-cv-9(FBI)-1077

- If the TARGET RESPONSE LAMP lights on any side or diagonal, move the ground probes closer and try to narrow down the target's location. Test the suspected location from several different positions until you are sure you've located the target.
- Be sure to record meter readings when the TARGET RESPONSE LAMP lights or there is **a drop of 25% or more in the meter reading**.
- When searching for precious metals, keep moving the ground probes until you have obtained the lowest possible resistance readings.
- If the diagonal probes are getting better readings at 15 feet, it could mean that you are off-center from the target or there are two buried targets. Consider rotating all four ground probes 45 degrees, and still use the same center to retest the area.
- If the TARGET RESPONSE LAMP does not light after testing the diagonals and all four sides of the layout, it is very likely there is no good conductible target present. **HOWEVER, if there is an extremely large drop (25%) in resistance on any one side, it is a good idea to investigate further, regardless of the TARGET RESPONSE LAMP's activity.** It is possible for gold, etc., to be "hidden" from the CW due to quartz or silicon surrounding the gold or an iron chest. (Quartz acts as an insulator in this case, not allowing an accurate reading).

HOW TO DETERMINE DEPTH

After a target has been pinpointed, its depth can be determined. This is done by moving the ground probes closer and closer to each other, as long as the meter readings continue to get lower. When the probes are moved closer and the results from the meter show no change, return to the distance where you received the lowest reading. Depth is approximately half of the distance where the lowest reading occurred. For example, if the probes are 15 feet apart at the lowest reading (250 ohms), the target is about 7.5 feet deep. Refer to Example 4.

22-cv-9(FBI)-1078

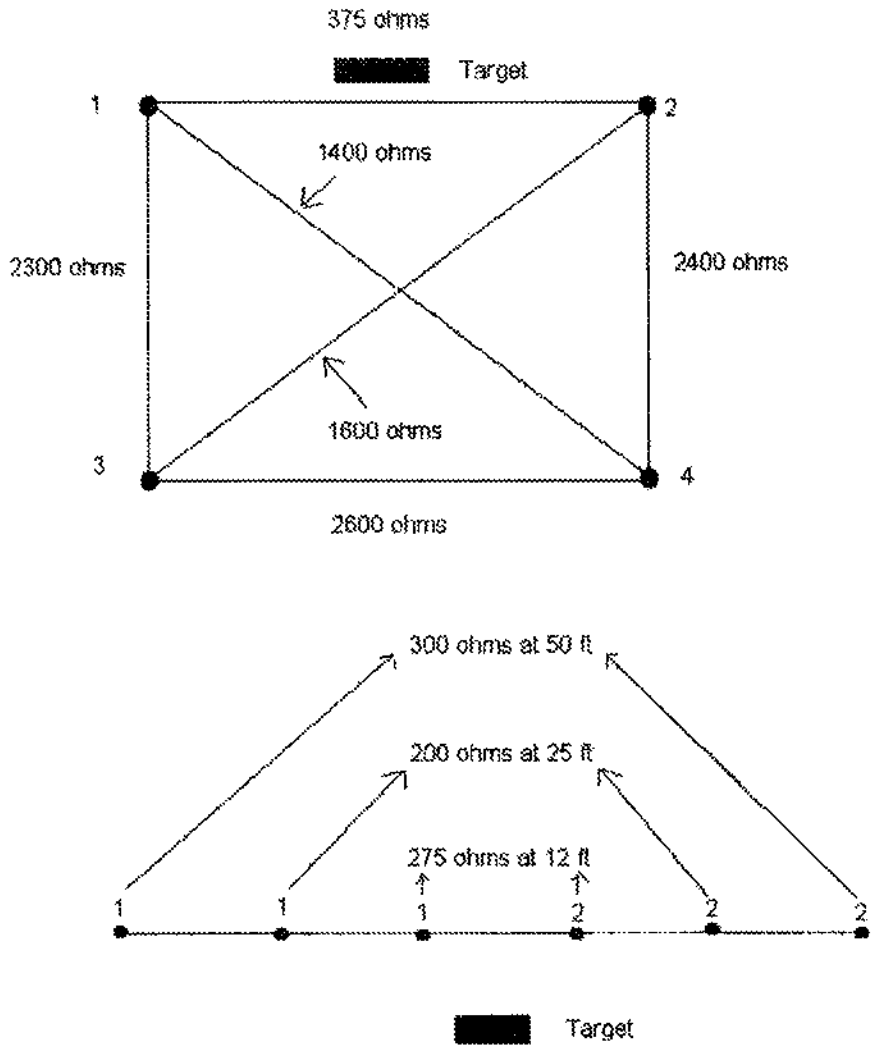

Figure 4. How to determine depth.

LOCATING CAVES OR TUNNELS

Locating caves or tunnels is done by laying out the probes on a straight line, and moving the line in the desired direction. Refer to Figure 5. The GPL is placed in the center of the line, with probes 1 and 2 to one side and probes 3 and 4 to the other. Probes 1 and 4 are 100 feet or so from the GPL, and probes 2 and 3 are 50 feet from the GPL. Readings are taken between probes 1 and 2, 2 and 3, and 3 and 4. Move the entire line about 5-10 feet after taking readings. If you hit an area which gives an unusually high reading, such as between probes 3 and 4 in this example (9000 ohms), you have located a cave or a tunnel.

22-cv-9(FBI)-1079

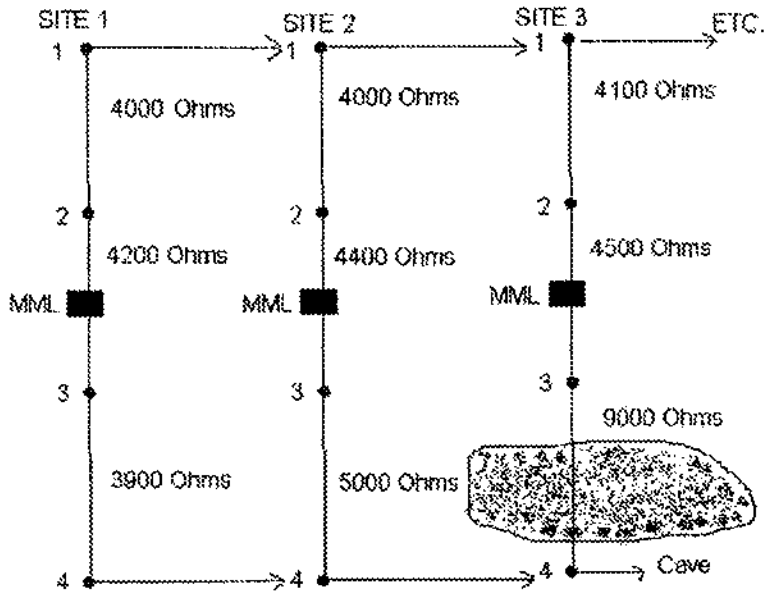

Figure 5. Locating caves or tunnels.

LIMITATIONS

- You cannot get accurate readings from freshly buried targets.
- Targets must be at least two feet deep in order to be detected.
- Metal objects in solid glass containers can only be detected if the metal touches a metal cap.
- The GPL will not operated effectively in dry sand dunes or when there is standing surface water because of rain or terrain conditions.
- The CW cannot conduct unless there are minerals in the ground.
- The CW can only detect an iron chest -- not what is in the chest.
- Gold and/or silver hidden in a tunnel or cave can be detected. It should be noted that the meter reading will be higher than if the metal were found in solid ground.
- Targets must be at least 2 to 3 pounds in size.

HOW TO TEST USING THE DUMMY LOADS

22-cv-9(FBI)-1080

Included with the GPL are two dummy load testers, one for iron and one for gold. These are used to test that the GPL is operating properly before you take it out into the field.

1. Insert the red (positive) and black (negative) banana plugs from the battery into the GPL BATTERY jacks.

2. Zero the meter: Hold down the PRESS TO ADJUST METER TO ZERO button. Using the DIAL TO ZERO METER knob, adjust the meter needle to zero (watching the upper meter).

3. Turn the PROBE SELECT dial to 1-2.

4. Insert the iron or gold test lead plugs into GROUND PROBE JACKS 1 and 2.

5. Hold down the PRESS FOR CARRIER WAVE SIGNAL button for a few seconds (3-5).

If you are using the iron dummy load, the meter needle should point to the IRON area. The TARGET RESPONSE LAMP should light, but not very brightly. If you are using the gold dummy load, the meter needle should be indicating PRECIOUS METALS. The TARGET RESPONSE LAMP should be very bright in this case. If no response is received from either dummy load, make sure all connections are tight, and that the battery and fuse are good.

PROBES

The GPL probes are made out of iron. Be sure to clean them lightly with a wet rag or steel wool after each use. Keep them dry between uses. **DO NOT** use oil to prevent oxidizing.

You can improve detection in certain soils. A smaller, thinner brass probe may be substituted where a loose top layer soil exists--a good size is up to 5/8" in diameter and up to 4 feet in length. Harder and more dense soils will bend a thinner probe.

If available in your area, 3/8" or 1/2" copper-coated steel rods approximately 4 feet long make excellent probes. Driving the probe down deeper (if the soil allows) improves CW transmission.

SOIL CONDITIONS

When surveying any site, be sure to survey the general area to determine ground conditions for that particular area. "NORMAL" mineralized ground will give an AVERAGE ohmic reading of approximately 1300 to 6000 ohms in most areas (see the meter). Some ground areas will give "higher" readings and others will indicate "lower" ohmic readings. Abnormal soil contains colloid (material in which finely divided particles of one substance are suspended in another). Abnormal soil that does contain colloid and colloidal metals are GOOD CONDUCTORS. In geophysics, where "RESISTIVITY" is the method required for surveying, colloidal conducting results in "BELOW NORMAL"

22-cv-9(FBI)-1081

resistance. Hence, the average resistance factor is determined by the colloidal conductance. Large ore or metal deposits offer severe DROPS in total resistivity. Thus, if 1800 ohms is the general 100 foot lengths of measurable resistance...heavier metal deposits will give further lower resistance, such as 175 to 600 ohms indications.

NOTE: A method of checking the conductivity of soil is to put several shove fulls in a 5 gallon bucket, place rods apart (not touching) and send a carrier wave. Sometimes when readings are low without a visible target, the mineralization from an ore body, salts form agriculture or unnatural chemical in the earth can be found and tested.

Black sandbanks and deposits usually contain other high conductors suspended as colloidal precious metal particles. In those cases, bases of initial RESISTIVITY FACTORS are obtained from general typical ground resistance DRASTIC DROPS of resistivity will indicate LARGE PRECIOUS METAL DEPOSITS, such as placer, gold pockets, etc.

Beaches and ocean shores offer higher conductance of electricity due to various salts and high levels of colloidal metallic suspensions.

22-cv-9(FBI)-1082

[redacted]

b6 -4,5
b7C -4,5

[redacted]

Gmail

Move to Inbox

COMPOSE

(no subject)

Inbox (79)

Starred

Sent Mail

Drafts (206)

All Mail

Categories

Social (19)

[redacted]

[redacted]

b6 -4,5
b7C -4,5

Hi [redacted]

I know you are extremely busy but wanted to see if I could give you a call abo
documented, real. Lots of information (including repeated readings from non-i
government involvement... ready for FBI collection as stolen U.S. property, fro

By way of background, [redacted]

If this goes forward, it will mark the largest recovery of buried treasure (and st
everyone is trying to figure out ways to reduce the deficit!

b6 -2,4
b7C -2,4

I learned about the scenario about a week ago and have been in contact with
and a person who's developed some historical expertise in the Knights of the
as well as pen a national magazine piece....I'm in touch with a Discovery prod

The person who found the cache is prepared to provide any and all assistanc

Look forward to hearing from you.

Best,

[redacted]

b6 -4
b7C -4

[redacted] [redacted]

to press

UNCLASSIFIED

Physical 1A/1C Cover Sheet for Serial Export

Created From:	374E-PH-2553532
	Serial 3
Package:	1A2
Stored Location:	None

Summary:

(U) 1. Article by Frances X. Scully entitled "Pennsylvania's Lost Gold Ingots." 2. Photographs of the site to include: (1) the cave; (2) test holes and a Ground Penetrating Locator (GPL) reading; (3) a photograph, dated 10/06/2015, depicting a backhoe in operation, which [redacted] said was a DCNR-operated backhoe, which was digging at the site for the gold but in the wrong location; and (4) an interior section of the cave. 3. Nine sketches of the site where the gold was allegedly buried, which included sketches of the pins placed by [redacted] and subsequent results of tests conducted at the site. 4. Copies of correspondence between [redacted] and DCNR officials: (1) Letter, dated October 29, 2014, from JEANNE M. WAMBAUGH, District Forester, Elk State Forest, to [redacted] (2) Letter, dated April 6, 2012, from TEDDY W. BORAWSKI, JR., Manager, Minerals Division, DCNR, to [redacted] (3) Email, dated January 12, 2012, from [redacted] to BORAWSKI; and (4) Email from BORAWSKI, dated November 2, 2010, to [redacted] replying to an email sent from [redacted] dated November 1, 2010. 5. Email, dated June 11, 2012, from [redacted] GEOSEARCHES INC., 200 Industrial Parkway Ste 6B, Chagrin Falls, OH 44022, to [redacted] responding to an email sent from [redacted] dated June 11, 2012; and an illustrative image of Surface Ground Penetrating Radar

b6 -4
b7C -4

b6 -4
b7C -4

b6 -4,6
b7C -4,6

Penetrating Radar equipment. 6. Ground Penetrating Locator (GPL) - A Ground Resistivity Testing Sensor User's Manual, which includes a general description of GPL, theory, and overview of the general procedure for GPL. 7. Email, no date visible in email header, from [redacted] to [redacted] 8. DVD, entitled "AMERICA UNEARTHED - HUNT FOR THE HOLY GRAIL" by FINDERS KEEPERS, which was a copy of an episode of HISTORY CHANNEL television series, entitled, AMERICA UNEARTHED, original air date March 15, 2013. 9. Two DVDs, entitled "FINDERS KEEPERS - Part 1" and "FINDERS KEEPERS - Part 2", respectively, which contained, in sum, video related to tests conducted by [redacted] and others at the Dents Run site. 10. SanDisk Cruzer Glide 32GB flash drive, which contained, in sum, video related to tests conducted by [redacted] and others at the Dents Run site.

b6 -4
b7C -4

b6 -1,4
b7C -1,4

Acquired By: [redacted]

Acquired On: 2018-01-26

Acquired From: (U) [redacted]

United States

Attachment: (U) DVD, entitled "AMERICA UNEARTHED - HUNT FOR THE HOLY GRAIL" by FINDERS KEEPERS, which was a copy of an episode of HISTORY CHANNEL television series, entitled, AMERICA UNEARTHED, original air date March 15, 2013.

Penetrating Radar equipment. 6. Ground Penetrating Locator (GPL) - A Ground Resistivity Testing Sensor User's Manual, which includes a general description of GPL, theory, and overview of the general procedure for GPL. 7. Email, no date visible in email header, from [redacted] to [redacted] 8. DVD, entitled "AMERICA UNEARTHED - HUNT FOR THE HOLY GRAIL" by FINDERS KEEPERS, which was a copy of an episode of HISTORY CHANNEL television series, entitled, AMERICA UNEARTHED, original air date March 15, 2013. 9. Two DVDs, entitled "FINDERS KEEPERS - Part 1" and "FINDERS KEEPERS - Part 2", respectively, which contained, in sum, video related to tests conducted by [redacted] and others at the Dents Run site. 10. SanDisk Cruzer Glide 32GB flash drive, which contained, in sum, video related to tests conducted by [redacted] and others at the Dents Run site.

b6 -4
b7C -4

b6 -1,4
b7C -1,4

Acquired By: [redacted]

Acquired On: 2018-01-26

Acquired From: (U) [redacted]

United States

Attachment: (U) Two DVDs, entitled "FINDERS KEEPERS - Part 1" and "FINDERS KEEPERS - Part 2", respectively, which contained, in sum, video related to tests conducted by [redacted] and others at the Dents Run site.

b6 -4
b7C -4

Penetrating Radar equipment. 6. Ground Penetrating Locator (GPL) - A Ground Resistivity Testing Sensor User's Manual, which includes a general description of GPL, theory, and overview of the general procedure for GPL. 7. Email, no date visible in email header, from [redacted] to [redacted] 8. DVD, entitled "AMERICA UNEARTHED - HUNT FOR THE HOLY GRAIL" by FINDERS KEEPERS, which was a copy of an episode of HISTORY CHANNEL television series, entitled, AMERICA UNEARTHED, original air date March 15, 2013. 9. Two DVDs, entitled "FINDERS KEEPERS - Part 1" and "FINDERS KEEPERS - Part 2", respectively, which contained, in sum, video related to tests conducted by [redacted] and others at the Dents Run site. 10. SanDisk Cruzer Glide 32GB flash drive, which contained, in sum, video related to tests conducted by [redacted] and others at the Dents Run site.

b6 -4
b7C -4

b6 -1,4
b7C -1,4

Acquired By: [redacted]

Acquired On: 2018-01-26

Acquired From: (U) [redacted]

United States

Attachment: (U) SanDisk Cruzer Glide 32GB flash drive, which contained, in sum, video related to tests conducted by [redacted] and others at the Dents Run site.

b6 -4
b7C -4

FD-302 (Rev. 5-8-10)

Official Record

FEDERAL BUREAU OF INVESTIGATION

Date of entry 02/23/2018

[redacted] date of birth [redacted] residence address [redacted] cellular telephone number [redacted] was interviewed at the United States Attorney's Office (USAO) in the Eastern District of Pennsylvania (EDPA), located at 615 Chestnut Street, Suite 1250 by Federal Bureau of Investigation (FBI) Special Agents (SAs) [redacted] Also present during the interview were the following people: Assistant United States Attorney (AUSA) [redacted] USAO-EDPA; [redacted] and [redacted] who is [redacted] had requested this meeting. After being advised of the interviewing Agents, [redacted] provided the following information: b6 -1,4,5 b7C -1,4,5

[redacted] b6 -4 b7C -4

[redacted] affirmed the statements made by [redacted] which were made to the Agents at this same meeting, that tests conducted at a site in Elk County, Pennsylvania (hereafter "the site"), indicated the presence of gold.

[redacted] also reiterated the statements made by [redacted] which were made to the Agents at this same meeting, regarding meetings between a person [redacted] and [redacted] said that the person advised [redacted] that the unnamed high ranking officials would authorize [redacted] to excavate the site for the gold provided that these officials would receive the first six bars of gold, estimated to be worth $6,000,000. [redacted] could not recall the name of the person who met them but said that he believed that he could find out the name, if needed. [redacted] also said that one of the meetings occurred at a bookstore in Harrisburg, Pennsylvania and [redacted] was present. SA [redacted] advised [redacted] that he and/or another law enforcement officer would discuss this matter in more detail at another time. b6 -1,4,7 b7C -1,4,7

Refer to [redacted] interview on this same date for additional details.

b6 -1,4 b7C -1,4

Investigation on 01/26/2018 at Philadelphia, Pennsylvania, United States (In Person)

File # 374E-PH-2553532 Date drafted 01/28/2018

by [redacted]

This document contains neither recommendations nor conclusions of the FBI. It is the property of the FBI and is loaned to your agency; it and its contents are not to be distributed outside your agency.

374E-PH-2553532

Continuation of FD-302 of (U) Interview of [redacted], On 01/26/2018, Page 2 of 2

b6 -4,5
b7C -4,5

Due to time constraints, this meeting adjourned after approximately one hour. The Agents, [redacted] and AUSA [redacted] all agreed to continue to lawfully gather respective information in furtherance of the investigation.

FD-302 (Rev. 5-8-10)

Official Record

FEDERAL BUREAU OF INVESTIGATION

Date of entry 02/23/2018

[redacted] date of birth [redacted] residence address [redacted] cellular telephone number [redacted] was interviewed at the United States Attorney's Office (USAO) in the Eastern District of Pennsylvania (EDPA), located at 615 Chestnut Street, Suite 1250 by Federal Bureau of Investigation (FBI) Special Agents (SAs) [redacted] Also present during the interview were the following people: Assistant United States Attorney (AUSA) [redacted] USAO-EDPA; [redacted] and [redacted] had requested this meeting. After being advised of the interviewing agents, [redacted] provided the following information:

b6 -1,4,5
b7C -1,4,5

[redacted] advised that he [redacted] said that he has conducted extensive research on a group entitled "KNIGHTS OF THE GOLDEN CIRCLE," (hereafter "KGC") which was a secret society in the mid-19th Century United States, which sympathized with Confederate causes during the American Civil War. During the Civil War, the KGC employed operatives in northern states, to include Pennsylvania, which conducted clandestine operations in furtherance of KGC and Confederate causes. Some of these KGC operations included securing money and/or precious metals such as gold and silver for future KGC and Confederate use.

b6 -4
b7C -4

[redacted] in furtherance of his research on the KGC recently met [redacted] and [redacted] About ten days prior to this interview, [redacted] informed [redacted] that they found a site in Elk County, Pennsylvania, which they believed contained a cache of gold (hereafter "the site"), which they believed to have been transported by Union Army soldiers during the Civil War. Based on the background information supplied by [redacted] believed that this cache may have been looted and subsequently secreted by KGC operatives and/or Confederate sympathizers. [redacted] also believed, based on his education and experience, that any significant sum of purified gold, dating to the Civil War time period, which would be recovered from the site, would likely be property of the United States.

b6 -4
b7C -4

Investigation on 01/26/2018 at Philadelphia, Pennsylvania, United States (In Person)

File # 374E-PH-2553532 Date drafted 01/28/2018

by [redacted]

b6 -1
b7C -1

This document contains neither recommendations nor conclusions of the FBI. It is the property of the FBI and is loaned to your agency; it and its contents are not to be distributed outside your agency.

374E-PH-2553532

Continuation of FD-302 of (U) Interview of [redacted], On 01/26/2018, Page 2 of 2

[redacted] offered to serve as an expert for the USAO regarding KGC history, if needed. [redacted] also advised that he was willing to assist the FBI and USAO with additional research, as necessary. [redacted] on his own volition, said that he would not [redacted] divulge any of the investigative activity by the FBI related to this matter until such time that the FBI gave him authorization. b6 -4 b7C -4

Due to time constraints, this meeting adjourned after approximately one hour. The Agents, [redacted] and AUSA [redacted] all agreed to continue to lawfully gather respective information in furtherance of the investigation. b6 -4,5 b7C -4,5

Refer to [redacted] corresponding interviews from this same date for additional details.

FD-302 (Rev. 5-8-10)

Official Record

FEDERAL BUREAU OF INVESTIGATION

Date of entry 03/05/2018

On Friday, February 23, 2018 Federal Bureau of Investigation Special Agents traveled to the Dents Run area of Benezette, Pennsylvania in order to observe and supervise a site survey of a potential excavation site. Present at the site were Evidence Response Team (ERT) Senior Team Leaders (STLs) Special Agent (SA) [redacted] (PH) and SA [redacted] (PG), Erie RA (PG) SA [redacted] RETTEW engineering employees [redacted] as well as civilian guides [redacted]

b6 -1,4,6
b7C -1,4,6

The scene was an unremarkable portion of a mountain trail approximately 1,000 feet up from the beginning of the path from Dents Run Road. RETTEW employees conducted a geophysical scan of an area approximately 35' x 15' using a microgravity scan technique. The survey began at approximately 10:00 a.m. and was completed at approximately 2:30 p.m. with the group departing the area at approximately 3:00 p.m. The weather was cold and cloudy with heavy rain throughout the duration of the survey. The group walked to the survey site and was able to conduct the survey without physically disturbing the area.

Photographs were taken of the microgravity instrument as well as the scanning process and area of interest. These photos are available in the 1A portion of the case file.

Investigation on 02/23/2018 at Benezette, Pennsylvania, United States (In Person)

File # 374E-PH-2553532, [redacted] Date drafted 03/02/2018

by [redacted]

b6 -1
b7C -1
b7E -4

This document contains neither recommendations nor conclusions of the FBI. It is the property of the FBI and is loaned to your agency; it and its contents are not to be distributed outside your agency.

UNCLASSIFIED

Physical 1A/1C Cover Sheet for Serial Export

Created From:	374E-PH-2553532 Serial 6
Package:	1A3
Stored Location:	None
Summary:	(U) One original CD containing photographs of the Dents Run microgravity survey on February 23, 2018.
Acquired By:	[redacted]
Acquired On:	2018-02-23
Attachment:	(U) One original CD containing photographs of the Dents Run microgravity survey on February 23, 2018.

b6 -1
b7C -1

FD-302 (Rev. 5-8-10)

Official Record

FEDERAL BUREAU OF INVESTIGATION

Date of entry 03/20/2018

On 03/12/2018, pursuant to a Writ of Entry, issued on 03/09/2018 in the United States District Court, Eastern District of Pennsylvania, SA [redacted] FBI, contacted [redacted] via cellular telephone number [redacted] and [redacted] via cellular telephone number [redacted] During the respective calls, SA [redacted] advised [redacted] of the above Writ concerning [redacted] were very cooperative during the call and furnished SA [redacted] with email addresses for purposes of sending them a copy of the Writ; [redacted] furnished email address [redacted] and [redacted] email address [redacted] Subsequent to the telephone calls, SA [redacted] sent a copy of the Writ to [redacted] at 8:58AM and [redacted] at 9:08AM. Both acknowledged receipt of the Writ, [redacted] by contacting SA [redacted] via telephone and [redacted] by responding via email. The email communications with [redacted] along with a copy of the Writ of Entry, have been submitted to the 1A Section of the file.

b6 -1,4
b7C -1,4

For information, on 03/02/2018, SA [redacted] obtained copies of the deeds regarding the [redacted] properties from the Recorder of Deeds, Elk County Courthouse, 240 Main Street, Ridgway, PA 15853, telephone number (814)776-5347. Further, on the same date, tax maps depicting these same properties were obtained from the Elk County Assessment Office, 250 Main Street, Ridgway, PA 15853, telephone number (814)776-5340. Both the deeds and tax maps have been submitted to the 1A Section of the file.

b6 -1,4
b7C -1,4

Investigation on 03/12/2018 at Erie, Pennsylvania, United States (Phone, Email)

File # 374E-PH-2553532 Date drafted 03/20/2018

by [redacted]

b6 -1
b7C -1

This document contains neither recommendations nor conclusions of the FBI. It is the property of the FBI and is loaned to your agency; it and its contents are not to be distributed outside your agency.

IN THE UNITED STATES DISTRICT COURT

FOR THE EASTERN DISTRICT OF PENNSYLVANIA

In the Matter of:	:	
	:	
SEIZURE OF ONE OR MORE TONS OF UNITED STATES GOLD	:	Case No. 18-M-365
	:	
	:	Filed Under Seal

WRIT OF ENTRY

AND NOW, this 9th day of March, 2018, upon consideration of the government's *ex parte* motion pursuant to 18 U.S.C. § 983(j) requesting the Court to (1) issue a Writ of Entry to allow agents to enter upon and cross real property to locate and seize the above-listed property pursuant to a seizure warrant issued by the Court and (2) delay notice of the motion and Writ of Entry to interested parties until agents arrive to execute the seizure warrant, for the reasons set forth in the motion, the Court finds the following:

1. Based on the affidavit of FBI Special Agent Jacob Archer submitted in support of the government's application for seizure warrant, probable cause exists to believe that the above property, specifically one or more tons of United States gold, is subject to a seizure warrant issued by the Court, and currently is located in the area of Dents Run, Elk State Forest, District #13, Elk County, Pennsylvania ("Dents Run Site").

2. 18 U.S.C. § 983(j) provides that, upon application of the United States, the court may enter restraining orders or injunctions, or "take any other action to seize, secure, maintain, or preserve the availability of property subject to civil forfeiture."

3. Based on the affidavit of FBI Special Agent Jacob Archer, there is a substantial probability that the government will prevail on the issue of forfeiture; the failure to enter the Writ of Entry will result in the property being destroyed, removed from the jurisdiction of the Court, or otherwise made unavailable for forfeiture; and the need to preserve the availability of the property through the entry of the requested Writ outweighs the hardship on any party against whom the Writ is to be entered.

4. [redacted] and [redacted] an unincorporated association with three trustees, own the land on which a pathway, known locally as "Snooks Trail" and "Green Road," exists that leads to the Dents Run Site. At the present time, the government is not aware of any other party who it reasonably believes would be entitled to notice in this matter. b6 -4 b7C -4

5. Cause exists for the Court to grant the motion and enter a Writ of Entry and delay notice to interested parties to allow agents to enter upon and cross the property, via the pathway, to execute the seizure warrant and locate, identify, and seize the property subject to the warrant.

NOW, THEREFORE, it is hereby ORDERED that the Government's *Ex Parte* Motion for Writ of Entry is GRANTED; and it is further

ORDERED that the Federal Bureau of Investigation, by and through its authorized agents, is permitted to enter the property described as:

Pathway marked as Green Road on Property of [redacted] and Property of [redacted] b6 -4 b7C -4

The Federal Bureau of Investigation, by and through its authorized agents, is authorized to enter and cross this property to execute the seizure warrant issued by the Court in this matter; and it is further

ORDERED that the Federal Bureau of Investigation, by and through its authorized agents, is authorized to enter and cross the property described above to locate, identify, and recover the property subject to the seizure warrant, and take all other reasonable and necessary actions to secure the property during the execution of the seizure warrant; and it is further

ORDERED that the entry upon the property shall commence during the daylight hours within ten days from the date of this Writ; and it is further

ORDERED that counsel for the government or agents from the Federal Bureau of Investigation shall provide a copy of this Order to [redacted] and [redacted] upon the agents' arrival at the property to execute the seizure warrant; and it is further

b6 -4
b7C -4

ORDERED that the Clerk of Court shall provide three certified copies of this Writ of Entry to counsel for the government.

HONORABLE RICHARD A. LLORET
United States Magistrate Judge

[redacted] (IMD) (FBI)

From: [redacted] (PG) (FBI)
Sent: Monday, March 12, 2018 8:58 AM
To: [redacted]
Cc: [redacted] (USAPAE)
Subject: Green Road
Attachments: writ of entry - 18-m-363 - pathway access.pdf

b6 -1,4,5
b7C -1,4,5

Sir,

Per our conversation, here is the Writ of Entry. Please review and give me a call if you have any questions and thank you very much for your cooperation, it was a pleasure speaking with you. Please let me know you received this email,

Thanks Again,

[redacted]
Special Agent
Pittsburgh Division
Erie Resident Agency
FBI
(814)452-4516 (office)
[redacted] (cell)

b6 -1
b7C -1
b7E -1

[redacted] (IMD) (FBI)

From: [redacted] b6 -1,4
Sent: Monday, March 12, 2018 4:08 PM b7C -1,4
To: [redacted] (PG) (FBI)
Subject: Re: Green Road

Hi [redacted]

I received the writ of entry you sent me today. Please be advised that I have no problem w/your Agency accessing the site via [redacted] As we discussed on the phone, my only request is that if any damage is done that it be repaired. Feel free to call me at any time should you need any further assistance. If it is possible, I'd appreciate a quick update on the resolution of this matter when it is possible to do so. The "treasure hunter" has trespassed on my property w/o my permission. b6 -1,4 b7C -1,4

[redacted]

Virus-free. www.avast.com

On Mon, Mar 12, 2018 at 9:08 AM, [redacted] (PG) (FBI) [redacted] wrote: b6 -1 b7C -1 b7E -1

Sir,

Per our conversation, here is the Writ of Entry. Please review and give me a call if you have any questions and thank you very much for your cooperation, it was a pleasure speaking with you. Please let me know you received this email,

Thanks Again,

[redacted]
Special Agent
Pittsburgh Division
Erie Resident Agency
FBI
(814)452-4516 (office)
[redacted] cell b6 -1 b7C -1 b7E -1

[redacted](IMD) (FBI)

From: [redacted] b6 -1,4 b7C -1,4
Sent: Friday, March 02, 2018 1:35 PM
To: [redacted](PG) (FBI)
Subject: map
Attachments: 01-22-130-3176.pdf

Please find map attached. Thanks.

[redacted] b6 -4 b7C -4
GIS/Mapping Specialist
Elk County Assessment Office

MERRILL & BROTHERS
ADD.
MILES
DENT
PLAN
OF
3165
3176
2298
2622
2538
3539
3448
347
3732
(9)
(12)
(16)
(22)
(23)
OLD
STORE LOT
OR OLD SCHOOL

[redacted] (IMD) (FBI)

From: [redacted]
Sent: Friday, March 02, 2018 1:04 PM
To: [redacted] (PG) (FBI) b6 -1,4
Subject: [redacted] b7C -1,4
Attachments: 20180302125024482.pdf

Hi [redacted]

I attached the map you requested.

Have a nice weekend.

[redacted]
County Of Elk
Assessment Office
[redacted]-Direct b6 -4
814-776-5340-Main b7C -4
[redacted]-Fax
[redacted]

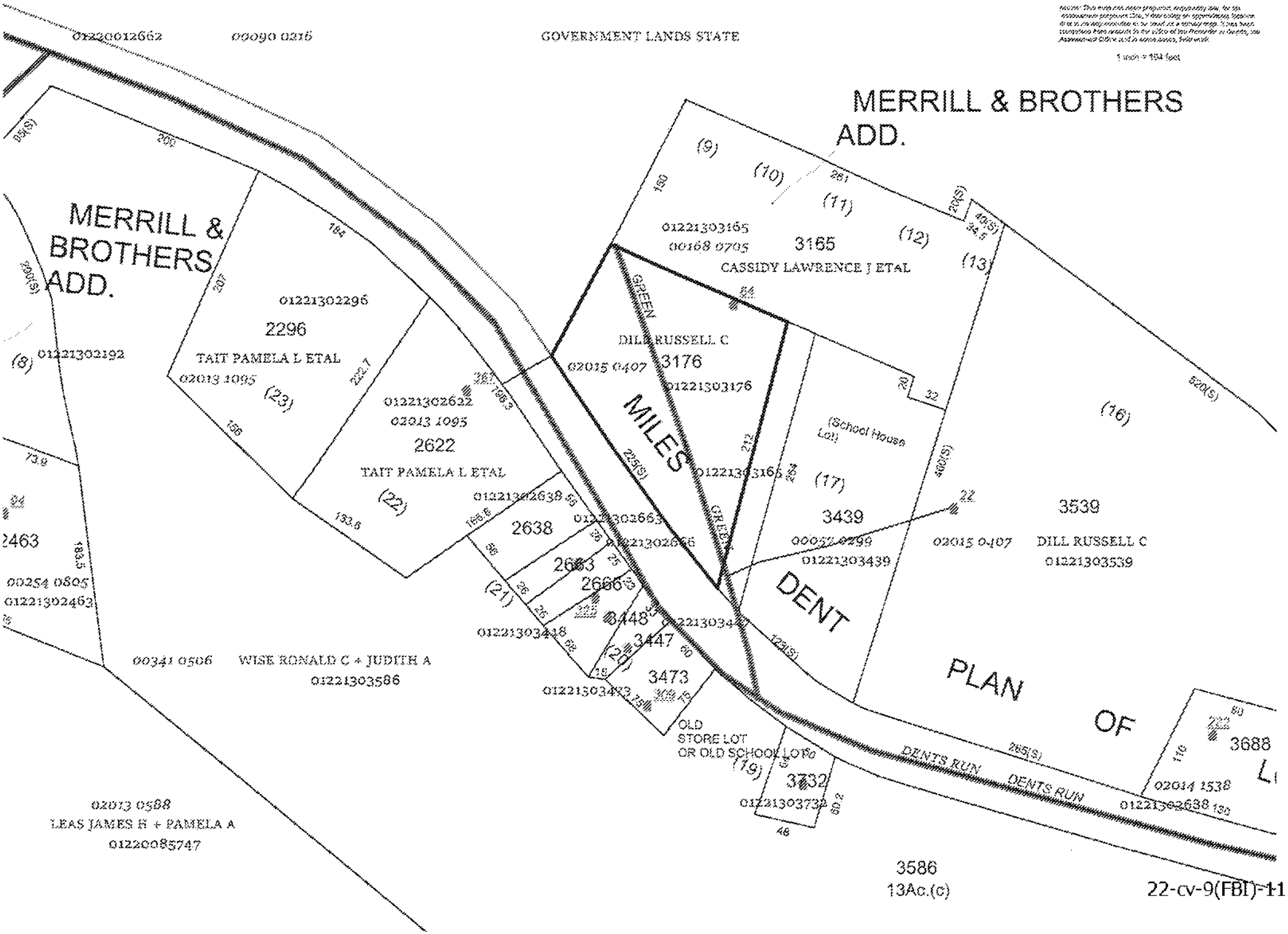
01220012662
00090 0316
GOVERNMENT LANDS STATE
1 inch = 184 feet
MERRILL & BROTHERS ADD.
MERRILL & BROTHERS ADD.
01221302192
01221302296
2296
TAIT PAMELA L ETAL
02013 1095
(23)
01221302632
02013 1095
2622
TAIT PAMELA L ETAL
(22)
01221302638
2638
2463
00254 0805
01221302463
00341 0506
WISE RONALD C + JUDITH A
01221303586
02013 0588
LEAS JAMES H + PAMELA A
01220085747
(9)
(10)
(11)
(12)
(13)
01221303165
00168 0705
3165
CASSIDY LAWRENCE J ETAL
GREEN
DILL RUSSELL C
02015 0407
3176
01221303176
MILES
GREEN
(School House Lot)
(17)
3439
00052 0299
01221303439
02015 0407
DILL RUSSELL C
01221303539
3539
(16)
DENT
PLAN
OF
01221303165
2663
2666
3448
3447
(21)
(20)
01221303418
3473
OLD STORE LOT OR OLD SCHOOL LOT
(19)
3732
01221303732
DENTS RUN
DENTS RUN
3688
02014 1538
01221302638
3586
13Ac.(c)
22-cv-9(FBI)-1113

RECORDER OF DEEDS
ELK COUNTY
Peter Weidenboerner

Elk County
240 Main Street
P.O. Box 314
Ridgway, PA 15853
Phone: (814) 776-5347

0237504-00053

RECORDING COVER PAGE — Page 1 of 5

Document Type: Deed
Document Date: 02/13/2015 09:01:59 AM
Document Number: 2015-000407

Transaction #: 288115
Document Page Count: 4

RETURN TO:
JAMES H OWEN ESQ
200 N JEFFERSON STREET
KITTANNING, PA 16201

SUBMITTED BY:
JAMES H OWEN ESQ
200 N JEFFERSON STREET
KITTANNING, PA 16201

DOCUMENT REFERENCE NAME:

CONSIDERATION/SECURED AMT:	$1.00
FEES / TAXES:	
Recording Fee: Deed	$67.00
Additional Parcels Fee	$0.50
Parcel Id Fee	$20.00
Total:	$87.50

Document Number: 2015-000407
Recorded Date: 02/13/2015

I hereby CERTIFY that this document is recorded in the Recorder's Office of Elk County, Pennsylvania

RECORDER OF DEEDS OF ELK COUNTY PENNSYLVANIA

P. W. Weidenboerner
Recorder of Deeds

NOTE: If document data differs from cover sheet, document data always supersedes.
***COVER PAGE MAY NOT INCLUDE ALL DATA, PLEASE SEE INDEX AND DOCUMENT FOR ANY ADDITIONAL INFORMATION.**

DO NOT REMOVE - THIS PAGE IS PART OF THE RECORDED DOCUMENT.

DEED

THIS DEED, made this 30th day of January, 2015, by and between

RUSSELL C. DILL of Cowanshannock Township, Armstrong County, Pennsylvania and BONNIE L. DILL of Manor Township, Armstrong County, Pennsylvania, hereinafter referred to as "Grantors"

A
N
D

RUSSELL C. DILL of Cowanshannock Township, Armstrong County, Pennsylvania, hereinafter referred to as "Grantee"

NOW THIS INDENTURE WITNESSETH, that the said Grantors, for and in consideration of the sum of **One Dollar ($1.00)**, lawful money of the United States of America, to them paid by the Grantee at or before the ensealing and delivery of these presents, the receipt whereof is hereby acknowledged, do grant, bargain, sell and convey unto the said Grantee, his heirs and assigns, the following described property:

TRACT ONE:

ALL that certain piece, parcel or lot of land situate, lying and being in the Village of Dents Run, Township of Benezette, County of Elk, Commonwealth of Pennsylvania, bounded and described as follows:

BEGINNING at a point in the center of the public road which runs east and west through the Village of Dents Run, which point is at the dividing line between Lot Nos. 16 and 17 as shown in map of partition proceedings of the Estate of Miles Dent filed October 22, 1897 at No. 1 September Term 1897 in the Orphans' Court of Elk County; thence North 16¼° East along the dividing line between Lot Nos. 16 and 17 along land now or formerly of Mrs. Marzella Heck 34.4 rods, more or less, to the boundary line of land now or formerly of the Commonwealth of Pennsylvania; thence in a southeasterly direction along the boundary line of said land now or formerly of the Commonwealth of Pennsylvania to the line of lands now or formerly of James R. Conner (said Conner lot being known as Lot No. 15 in said partition proceedings); thence in a southerly direction along the dividing line between Lot Nos. 15 and 16 as shown on the aforementioned map filed in said partition proceedings to the northeast corner of a lot of land conveyed by S.B. Snook to J.R. Conner by Deed dated February 28, 1925 and recorded March 28, 1953 in Elk County Deed Book Volume 117, page 251; thence in a westerly direction along said J.R. Conner lot 80 feet to a corner; thence following said James R. Conner lot in a southerly direction 110 feet to the center of the aforementioned public township road; thence in a general westerly direction along said township road to the place of beginning.

TAX MAP NO. 01-22-130-3539

TRACT TWO:

ALL that certain piece, parcel or tract of land situate in the Village of Dents Run, Township of Benezette, County of Elk, Commonwealth of Pennsylvania, bounded and described as follows:

ON the east by land now or formerly of Green A. Kuhns; on the north and west by lands now or formerly of Meszella Heck; on the south by the Township Road and being commonly known as the School Lot and being the premises directly opposite the residence property now or formerly of Edna Snook. CONTAINING 5 acres, more or less.

TAX MAP NO. 01-22-130-3176

BEING the same pieces, parcels or tracts of land conveyed to Russell C. Dill, et ux, Grantors herein, by Deed of Russell Dill dated January 4, 2008 and recorded March 9, 2009 in Elk County at Instrument No. 2009-000655.

THIS TRANSFER is exempt from the payment of realty transfer taxes as the same is a transfer from husband and wife to husband.

GRANTORS have no actual knowledge of any "hazardous waste" as that term is defined in the Act of July 7, 1980, P.L. 97, 35 P.S. §6018.405 et seq., having been disposed, and none is presently being disposed on or about the property described in this Deed.

TOGETHER WITH the appurtenances: TO HAVE AND TO HOLD the same to and for the use of the said Grantee, his heirs and assigns, forever, AND THE SAID GRANTORS, for themselves, their heirs and assigns, do hereby covenant and agree that they will WARRANT GENERALLY the premises herein conveyed.

NOTICE - This document may not/does not sell, convey, transfer, include or insure the title to the coal and right of support underneath the surface land described or referred to herein, and the owner or owners of such coal may have/have the complete legal right to remove all of such coal and, in that connection, damage may result to the surface of the land and any house, building or other structure on or in such land. The inclusion of this notice does not enlarge, restrict or modify any legal rights or estates otherwise created, transferred, excepted or reserved by this instrument.

(This notice is set forth in the manner provided in Section 1 of the Act of July 17, 1957, P.L. 984, as amended.)

IN WITNESS WHEREOF, the said Grantors have hereunto set their hands and seals the day and year first above written.

Witness:

Russell C. Dill (Seal)

Bonnie L. Dill (Seal)

COMMONWEALTH of Pennsylvania :
: ss
COUNTY of Armstrong :

On this 10th day of February, 2015, before me a Notary Public the undersigned officer, personally appeared Russell C. Dill known to me (or satisfactorily proven) to be the person whose name is subscribed to the within instrument and acknowledged that he executed the same for the purposes therein contained.

In Witness Whereof, I hereunto set my hand and official seal.

Notary Public (Seal)

My Comm. expires:

COMMONWEALTH OF PENNSYLVANIA
NOTARIAL SEAL
MINDY L. OWEN
Notary Public
KITTANNING BORO, ARMSTRONG COUNTY
My Commission Expires Jan 9, 2018

COMMONWEALTH of Pennsylvania :
: ss
COUNTY of Westmoreland :

On this 30th day of January, 2015, before me a Notary Public the undersigned officer, personally appeared Bonnie L. Dill known to me (or satisfactorily proven) to be the person whose name is subscribed to the within instrument and acknowledged that she executed the same for the purposes therein contained.

In Witness Whereof, I hereunto set my hand and official seal.

Notary Public (Seal)

My Comm. expires:

COMMONWEALTH OF PENNSYLVANIA
Notarial Seal
Melissa White-Shearer, Notary Public
City of New Kensington, Westmoreland County
My Commission Expires Nov. 13, 2017
MEMBER, PENNSYLVANIA ASSOCIATION OF NOTARIES

CERTIFICATE OF RESIDENCE

I hereby certify that the precise residence of the Grantee herein is 1161 Pine Road, Kittanning, Pennsylvania, 16201.



No 737

BOOK 168 PAGE 705 00718

THIS INDENTURE

MADE the 19th day of March, A. D. 1956, between, MESZELLA E. HECK, Widow, of the City of Pittsburgh, County of Allegheny and Commonwealth of Pennsylvania, party of the first part,

A
N
D

LAWRENCE J. CASSIDY, JOSEPH H. MALONE and WILLIAM R. GREINER, Trustees of ZELMAR CAMP, an unincorporated association, all of the County of Allegheny and Commonwealth of Pennsylvania, parties of the second part,

WITNESSETH: That the said party of the first part, for and in consideration of the sum of TWO THOUSAND ($2,000.00) DOLLARS, lawful money of the United States of America, unto her well and truly paid by the said parties of the second part, at or before the sealing and delivery of these presents, the receipt whereof is hereby acknowledged, has granted, bargained, sold, aliened, enfeoffed, released, conveyed and confirmed, and by these presents does grant, bargain, sell, alien, enfeoff, release, convey and confirm unto the said parties of the second part, their heirs, successors and assigns, forever,

ALL those certain pieces, parcels or tracts of ground situate in the Village of Dents Run, in the Township of Benezette, County of Elk and Commonwealth of Pennsylvania, bounded and described as follows, to-wit:

FIRST: ALL those five certain parcels or lots known and designated as No. 9, No. 10, No. 11, No. 12 and No. 13 as shown on a Plan of Lots marked "Merrill & Brother Addition to Dents Run surveyed by A. H. Shaffer, February, 1906", said Lots Numbers 9, 10, 11, 12 and 13 taken together more particularly bounded and described as follows, to-wit:

BEGINNING at a corner common to Lot No. 16 in said Plan, the School House Lot and Lot No. 13 as shown in said Plan, said point of beginning being the Southeast corner of the tract herein described; thence from said point of beginning along the dividing line between Lots Nos. 13 and 16 as shown in said Plan, North 17°

East 183 feet to a post in land now owned by the Commonwealth of Pennsylvania as State Forest Lands; thence North 52° West 34.5 feet to a post in line of said State Forest Lands; thence South 17° West 22 feet to a point at the Northeast corner of Lot No. 12 in said Plan; thence along the Commonwealth of Pennsylvania State Forest Lands North 66° 15' West 261 feet to a point at the Northwest corner of Lot No. 9 in said Plan; thence along the Westerly line of Lot No. 9 South 25° 45' West 156 feet to a point at the Southwest corner of Lot No. 9 aforementioned; thence by a line South 66° 15' East 285 feet to a point on the dividing line between Lots Nos. 12 and 13 as shown in said Plan; thence along the Westerly line of Lot No. 13 South 17° West 20 feet to a point in the Northerly side line of the School House Lot; and thence along the dividing line between the School House Lot and Lot No. 13 as shown in said Plan South 73° 45' East 33 feet to the point at the place of beginning.

SECOND: BEGINNING at a point at the Southwest corner of the School House Lot as shown on the map of Dents Run Coal Company surveyed by J. E. Fry, April 26, 1926, which corner is on the Northern margin of the Public Road; thence North 16° 15' East 264 feet, more or less, to a point at the Northwest corner of said School House Lot; thence North 73° 45' West 32.01 feet to a corner; thence South 16° 15' West 212.83 feet to the Northern margin of the aforesaid Public Road; and thence in a Southeasterly direction along the Margin of said Public Road South 36° 30' East 33 feet to the point at the place of beginning. Said parcel or lot lying West of and adjacent to the said School House Lot.

BEING the same premises title to which vested in Martin G. Heck and Meazella E. Heck, his wife, by the following two recited Deeds, viz:

(1) Deed of Clairton Aerie Fraternal Order of Eagles No. 1428, of the City of Clairton, dated April 30, 1941 and of record in the Recorder's Office of Elk County, Pennsylvania in Deed Book Volume 102, Page 43;

(2) Deed of Edna Snook, Widow, dated January 24, 1948 and of record in Deed Book Volume 110, Page 311. The said Martin G. Heck died December 20, 1948 thereby vesting title through operation of law in Meazella E. Heck, the surviving spouse, party of the first part hereto.

22-cv-9(FBI)-1120

TOGETHER with all and singular the buildings, improvements, ways, streets, alleys, passages, waters, water-courses, rights, liberties, privileges, hereditaments and appurtenances whatsoever thereunto belonging, or in anywise appertaining, and the reversions and remainders, rents, issues and profits, thereof, and all the estate, right, title, interest, claim and demand whatsoever of the said party of the first part, in law, equity, or otherwise, howsoever, of, in and to the same and every part thereof.

TO HAVE AND TO HOLD the said lot or piece of ground above described with the buildings and improvements thereon erected, hereditaments and premises hereby granted, or mentioned, and intended so to be, with the appurtenances unto the said parties of the second part, their heirs, successors and assigns, to and for the only proper use and behoof of the said parties of the second part, their heirs, successors and assigns forever. IN TRUST, nevertheless, for the uses and purposes of ZELMAR CAMP, an unincorporated association, with power to the saidLAWRENCE J. CASSIDY, JOSEPH R. MALONE and WILLIAM R. GREINER, Trustees, and their successors as such, to sell and convey in fee and to mortgage the whole or any part of the aforesaid premises and appurtenances to any person or persons and for such sums of money as the members of ZELMAR CAMP shall, by a majority vote at a meeting held for the purpose of considering that question, authorize and direct.

AND she, MESZELLA E. HECK, Widow, the said party of the first part, for herself, her heirs, executors and administrators, does by these presents covenant, promise and agree to and with the said parties of the second part, their heirs, successors and assigns, that she, the said party of the first part, her heirs, all and singular the hereditaments and premises hereinabove described and granted, or mentioned, and intended so to be, with the appurtenances, unto the said parties of the second part, their heirs, successors and assigns, against the said party of the first part, and her heirs, and against all and every other person or persons whomsoever lawfully claiming or to claim the same or any part thereof, shall and will WARRANT and forever DEFEND.

22-cv-9(FBI)-1121

NOTICE - THIS DOCUMENT MAY NOT SELL, CONVEY, TRANSFER, INCLUDE OR INSURE THE TITLE TO THE COAL AND RIGHT OF SUPPORT UNDERNEATH THE SURFACE LAND DESCRIBED OR REFERRED TO HEREIN, AND THE OWNER OR OWNERS OF SUCH COAL MAY HAVE THE COMPLETE LEGAL RIGHT TO REMOVE ALL OF SUCH COAL AND, IN THAT CONNECTION, DAMAGE MAY RESULT TO THE SURFACE OF THE LAND AND ANY HOUSE, BUILDING OR OTHER STRUCTURE ON OR IN SUCH LAND. THE INCLUSION OF THIS NOTICE DOES NOT ENLARGE, RESTRICT OR MODIFY ANY LEGAL RIGHTS OR ESTATES OTHERWISE CREATED, TRANSFERRED, EXCEPTED OR RESERVED BY THIS INSTRUMENT. (This notice is set forth in the manner provided in Section 1 of the Act of July 17, 1957, P. L. 984, as amended.)

IN WITNESS WHEREOF, the said party of the first part has to these presents set her hand and seal. Dated the day and year first above written.

Meszella E. Heck (SEAL)
Meszella E. Heck

Sealed and Delivered in the Presence of:

Floyd R. Dewaody

STATE OF CALIFORNIA)
) SS:
COUNTY OF KERN)

On this 10th day of March, A. D. 1966, before me, the undersigned officer, personally appeared, MESZELLA E. HECK, Widow, known to me (or satisfactorily proven) to be the person whose name is subscribed to the within instrument and acknowledged that she executed the same for the purposes therein contained.

WITNESS my hand and Notarial seal, the day and year aforesaid.

MAY 23 '66 AM

ENTERED FOR RECORD
C. J. SENNETT, Recorder

Barbara Hall Morris (SEAL)
Notary Public

My Commission Expires:

BARBARA HALL MORRIS
My Commission Expires Nov. 14, 1966

22-cv-9(FBI)-1122

FD-302 (Rev. 5-8-10)

Official Record

FEDERAL BUREAU OF INVESTIGATION

Date of entry 04/03/2018

On January 31, 2018, Special Agents from the Federal Bureau of Investigation (FBI) conducted a site survey of a location in the area of Dents Run, Elk County, Pennsylvania in furtherance of the captioned investigation. The following FBI personnel participated in the site survey: SA [redacted] (PH), SA [redacted] (PH), SA [redacted] (PH), SA [redacted] (PG), SA [redacted] (PG), SA [redacted] (PG), and Forensic Operations Specialist [redacted] (LD). Also present and assisting the FBI personnel were the following people: [redacted] date of birth [redacted] residence address [redacted] telephone [redacted] The FBI personnel and aforementioned civilians are collectively hereafter referred to as the "Survey Team." b6 -1,4 b7C -1,4

10:45am: [redacted] date of birth [redacted] residence address [redacted] telephone [redacted] allowed the Survey Team [redacted] also consented to the Survey Team's ingress and egress on "Snook's Trail," which was a private pathway between Dents Run Road and Pennsylvania state forest. Reference Serial 2 of the captioned investigation for additional information concerning said consent. b6 -4 b7C -4

11:14am: Survey Team departed [redacted]

11:44am: Survey Team arrived at the site.

11:45am: Initial photographs of the site taken by SA [redacted]

11:52am: SAs [redacted] conducted a preliminary survey. [redacted] assisted SAs [redacted] b6 -1,4 b7C -1,4

12:00pm: Preliminary survey completed.

12:02pm: SAs [redacted] began marking the site's perimeter with flagging tape.

This document contains neither recommendations nor conclusions of the FBI. It is the property of the FBI and is loaned to your agency; it and its contents are not to be distributed outside your agency.

22-cv-9(FBI)-1123

374E-PH-2553532

Continuation of FD-302 of (U) Site Survey Conducted in Elk County, PA, On 01/31/2018, Page 2 of 5

12:18pm: SAs [redacted] completed marking of the site's perimeter and began field measurements of the site. SA [redacted] completed a site survey sketch. b6 -1 b7C -1

12:25pm: [RESTRICT INFORMATION] SA [redacted] b6 -1 b7C -1 b7E -6

12:26pm: SAs [redacted] conducted first "two-box" metal detector test with the metal detector set to "tri-metal" (hereafter referred to as the "Two-box Tri-Metal Test"). Reference photograph 31 from the photograph log. Additional assistance regarding the operation of the metal detector provided to the Agents by [redacted] The metal detector had an audible reading indicating the presence of metal in an area within the site that was approximately 5'x 3'. SAs [redacted] placed marking flags around this location. Additional areas within the site were tested for control purposes with negative results for tri-metal readings. b6 -1,4 b7C -1,4

12:33pm: SAs [redacted] conducted a second "two-box" metal detector test with the metal detector set to "non-ferrous" (hereafter referred to as the "Two-box Non-Ferrous Test"). Reference photograph 32 from the photograph log. Additional assistance regarding the operation of the metal detector provided to the Agents by [redacted] The metal detector had an audible reading indicating the presence of non-ferrous metal in the same area as identified by the Two-box Tri-Metal Test. Additional areas within the site were tested for control purposes with negative results for non-ferrous readings. b6 -1,4 b7C -1,4

12:42pm: [redacted] set up the KELLYCO GPL 200 Ground Penetrating Locator Metal Detector ("GPL 200") in order to conduct resistivity tests within the site. Pins 10, 11, and 12 were to be utilized in these resistivity tests. These pins are detailed in the sketches provided by [redacted] reference Serial 3 of the captioned investigation. According to [redacted] Pins 10, 11, and 12 were all made of the same metal and were each approximately 6 feet long. [redacted] stated that he previously hammered said pins into the ground when he was authorized to do so by the Pennsylvania Division of Conservation and Natural Resources ("DCNR"). SAs [redacted] observed that approximately one to two inches of the respective pins were above ground. SA [redacted] measured the surface distance between the tops of Pins 10 and 11 and found the distance to be approximately two and a half feet. Two conducting wires were attached from the GPL 200 to Pins 10 and 11, respectively. Several charges were sent b6 -1,4 b7C -1,4

between Pins 10 and 11, with each charge resulting in resistivity readings of approximately two to three ohms, which indicated the possible presence of gold. The conducting wires were then disconnected. An iron test load was then inserted into the GPL 200's test loading area and a subsequent test resulted in a reading of approximately five ohms, which indicated the presence of iron. Reference photograph 41 of the photograph log. A gold test load was then inserted into the GPL 200's test loading area and a subsequent test resulted in a reading of approximately two to three ohms, which indicated the presence of gold. Reference photograph 42 of the photograph log. Two conducting wires were then attached to Pins 10 and 12, respectively. Several charges were sent between Pins 10 and 12, with each charge resulting in readings between three and four ohms, indicating the presence of gold and/or copper. Reference photograph 43 of the photograph log. The conducting wire from Pin 10 was then removed and placed on Pin 11. Several charges were sent between Pins 11 and 12, with each charge resulting in readings between three and four ohms, indicating the presence of gold and/or copper.

1:01pm: [redacted] began the removal of water from hole, referred to by the Agents as Hole 16 because of its close proximity to Pin 16, which constituted a PVC tube, approximately 2 inches in width and approximately 53 inches in length. [redacted] stated that he previously hammered said PVC tube into the ground when he was authorized to do so by the DCNR. The water was removed via a portable shop vacuum that was powered by a portable generator. The removed water was poured onto the ground within approximately six feet of the hole. b6 -4 b7C -4

1:22pm: Hole 16 was cleared of water. SAs [redacted] placed a borescope in the hole and determined that sediment appeared to be clogging the bottom of the PVC tube. SA [redacted] measured the distance from the surface to the blockage, which was approximately 52 inches. b6 -1,4 b7C -1,4

1:23pm: [redacted] inserted a drill bit, which was attached to an elongated shaft into the PVC tube. The shaft was connected to a drill, which was powered by a portable generator. [redacted] then activated the drill and subsequently drilled through the blockage at the the bottom of the PVC tube.

1:33pm: After the drill, shaft, and bit were removed, SA [redacted] reinserted the borescope into the PVC tube. SA [redacted] then observed, what appeared to be an opening below the bottom of the PVC tube, which was filled with water. b6 -1 b7C -1

1:40pm: SA [redacted] again placed the borescope in hole 16 for additional observations. SA [redacted] approximated that the space between the bottom of the PVC tube and the top of the water to be eight to nine inches.

1:42pm: SA [redacted] inserted a handheld metal detector, which had been fastened to a make-shift pole, into hole 16 but was unable to obtain an accurate reading as the device was incapable of reaching the bottom of the PVC tube.

1:48pm: [redacted] dropped a thin metal rod, approximately eight feet in length, down the PVC tube. The rod went approximately six feet down the tube before it stopped abruptly after making contact with, what seemed to be, a soft muddy surface. No audible metallic sounds could be heard. SA [redacted] then dropped the same rod down down the PVC tube several times. Each time the rod went approximately six feet down the tube before it appeared to stick in a softy muddy surface. No audible metallic sounds could be heard. b6 -1,4 b7C -1,4

1:54pm: SA [redacted] began exit photographs of the site.

2:02pm: Agents completed final walk-through of the site.

2:05pm: Final walk-through completed.

2:06pm: SA [redacted] continued exit photographs as the Survey Team descended the terrain. b6 -1,4 b7C -1,4

2:15pm: Survey Team exited Pennsylvania state land.

2:18pm: SA [redacted] completed exit photographs.

2:33pm: Survey Team completed its debrief at [redacted] Driftwood, PA.

After the Survey Team completed its debrief, SA [redacted] conducted a control test of the GPL 200 in soil, located in the yard of [redacted] consented to this test and no dammage occurred to the property. The test resulted in an inert reading. SA [redacted] used his FBI issued cellular telephone and took two photographs of the GPL 200 during this reading. One photograph showed the general setup of the control test. The other photograph showed the GPL 200 result for this test. SA [redacted] subsequently uploaded these two photographs to the 1A section of the investigative file. b6 -1,4 b7C -1,4

SA [redacted] collected the site survey notes from SA [redacted] and the site survey sketch from SA [redacted] and placed same in the 1A section of the investigative file. SA [redacted] subsequently downloaded the site survey photographs to a compact disc, completed a corresponding photograph log, and turned over said compact discs and photograph log to SA [redacted] SA b6 -1 b7C -1

FD-302a (Rev. 05-08-10)

374E-PH-2553532

Continuation of FD-302 of (U) Site Survey Conducted in Elk County, PA, On 01/31/2018, Page 5 of 5

[redacted] placed the compact discs and photograph log in the 1A section of the investigative file.

b6 -1
b7C -1

From: [redacted](PH) (FBI)
To: [redacted](PH) (FBI); [redacted](PH) (FBI); [redacted](LD) (FBI); [redacted](LD) (FBI); [redacted](CG) (FBI); [redacted](PG) (FBI)
Cc: [redacted](PH) (FBI); [redacted](USAPAE); [redacted](CID) (FBI); [redacted](LD) (FBI); [redacted](LD) (FBI)
Subject: Site Survey for Preliminary Investigation 374E-PH-2553532
Date: Monday, January 29, 2018 6:49:00 PM
Attachments: Case Opening EC.pdf
PA State Park rules dcnr_008795.pdf
Site Survey Location.jpg
Image of cave entrance.jpg
Sketch - side view of cave.png
Importance: High

b6 -1,5
b7C -1,5

All,

Good evening. On behalf of the Art Crime Team, thank you for your assistance in this matter. The file number for this preliminary investigation is 374E-PH-2553532. Please find below the itinerary and tentative plan for the site survey:

1/30/2018: Lodge at Fairfield Inn and Suites, located at 2219 Bee Line Highway, DuBois, Pennsylvania 15801.
1/31/2018: Rally in the morning (TBD) in Benezette, PA at the "Benezette Store" located at 9682 PA-555, Benezette, PA 15821 (across from the U.S. Post Office). We will have a final mission briefing at this time. We will then consolidate cars and meet the three complainants/guides at this location. It will be an approximate 15 minute drive to Dents Run Road and Green Road (see attached photo) where we will park and hike approximately 1,000 feet up to the site survey location. Once the site survey is complete, all personnel will depart the location and return to their home AOR, accordingly.

GOAL: Conduct a safe and lawful site survey to document the scene and attempt to verify the claims made by the complainants. Please see the attached Pennsylvania Rules and Regulations for State Forests.

SAFETY: The locals state that the hike up the mountain is through grass and leaves and not particularly difficult. We need to be concerned for copperhead snakes, basic slips, trips, and falls, especially with the snow, and cold and wet conditions leading to frostbite, hypothermia, and other cold related issues. Dress appropriately. As of now, the weather for Wednesday in Benezette is predicted to be cloudy with a high temperature of 38 degrees and a low of 32 degrees with a 60% chance of precipitation. Forecasters have predicted that 1 to 3 inches of snow will fall there in the coming 24 hours or so.

EMERGENCY: It appears that the closest emergency room is at Penn Highlands Elk General Hospital, 763 Johnsonburg Road, St. Mary, PA, telephone (814) 788-8000.

LOCAL CONTACT: SSRA [redacted] (Erie R.A., PG Division), cell phone number [redacted] is the supervisor who covers this territory. He has been briefed on the mission and concurs with PH, ERT, and THRU personnel traveling to said location to perform the site survey.

b6 -1
b7C -1
b7E -1

FUNDING: Unless otherwise approved, only SAs [redacted] are approved for PH discretionary travel under this case number for this operation. Any other participating agents/support must fund their own travel via alternative means.

If anyone has any additional questions or concerns, please call or email me directly. Also, please forward this email as necessary with the understanding that we are trying to maintain a low profile and not draw attention to this operation. Thanks again for your help and we look forward to a successful site survey.

Respectfully,

[redacted]
Special Agent

b6 -1
b7C -1

FBI Art Crime Team
William J. Green, Jr. Building
600 Arch Street, 8th Floor
Philadelphia, PA 19106
Main: (215) 418-4000
Cell: [redacted]
[redacted]

b6 -1
b7C -1
b7E -1

Untitled Map
Write a description for your map.
Legend
Camp Critter
Dents Run
Hicks Run
stonehenge england
DCNR
Dents Run Rd
Dents Run
Google Earth
©2018 Google
1000 ft
N

Ground Penetrating Locator (GPL-200)

User's Manual

GENERAL DESCRIPTION

The GPL-200 uses 5 amps regulated at 28 volts. This is low voltage and current, and can be handled safely in any weather (except rain). It is powered by a 12 V rechargeable battery. A power inverter inside the unit converts direct current (DC) to alternating current (AC). When the battery is connected to the GPL-200, the POWER READY light turns on. The GPL-200 has two meters. The upper meter handles the normal range, and the lower meter handles the high and low ranges. Also included in the instrument pack are four 110 foot spools of wire, four ground probes, and two dummy load testers -- one for iron and one for gold, and a battery charger.

A carrier wave (CW) signal is transmitted by depressing the PRESS FOR CARRIER WAVE SIGNAL button. The signal can only be transmitted between two ground probes at a time. You can survey areas of just over 24,000 square feet (over 1/2 acre).

THEORY

When a strong low frequency signal is transmitted through the ground from one probe to another, the wave is used as a "radio carrier". The DC wave generated by the 12 volt battery is capable of traveling only a few inches through the ground. Changing the DC wave to an AC wave (also called a (CW)) allows it to travel much further at low frequency. The wave will take the path of least resistance to travel through the ground. CW's easily travel through precious metals. If metal is in the wave's trajectory the wave encounters less resistance along its path. In this case, a "stronger" CW hits the receiving probe. This is how the TARGET RESPONSE LAMP lights when a highly conductive (and therefore less resistant) target is located.

All buried precious metals suffer a slight deterioration due to acid rain, snow, and other chemicals. When acid and ultra high radiation contact metals, free electron radiation fields (FERFs) are created. The longer the object is buried, the stronger the field. Carrier waves are attracted to FERFs. As the CW sinks into the ground it has to disperse. By creating a strong charge that sinks into the ground, the carrier wave will find the FERF, tune automatically to it and follow it.

OVERVIEW OF THE GENERAL PROCEDURE

The GPL-200 should be placed in the center of the area to be surveyed. The ground probes should be positioned in the corners (usually of a square), with the GPL in the center. Set the probes about 100 feet apart -- unless you are sure the target is in a more confined area. Refer to Figure 1(a).

22-cv-9(FBI)-1139

Home (https://www.kellycodetectors.com) > 200 Ground Penetrating Locator

GPL 200 Ground Penetrating Locator Metal Detector

Size: 315-825

Retail: $8,980.00

New Only: **$4,695.00**

A Resistance Indicating Instrument. Scans up to 22,000 sq. ft.

Availability: In stock

1 Add To Cart

Add To Wishlist (https://www.kellycodetectors.com/catalog/wishlist/index/add/product/1735/form_key/...)

Add To Compare (https://www.kellycodetectors.com/catalog/product_compare/add/product/1735/form_key/...)

Email To A Friend

(https://www.kellycodetectors.com/catalog/...)

We accept Wire/Bank transfers - call 888-535-5926

Product Description Specifications

More Information

GPL 200 Ground Penetrating Locator Metal Detector

A Resistance Indicating Instrument. Scans up to 22,000 sq. ft.

The GPL 200 is a resistance indicating instrument. Scans up to 22,000 sq ft. A charge is sent through the ground between any two of 4 receiving rods. A low resistance reading on the meter means you have found a good conductor. (possible treasure). A high resistance indicates a poor conductor, cave, tunnel or any open area. GPL 200 is capable of reading as far down as 100 feet. An extremely accurate meter and light indicator gives an immediate response to buried targets. Ground mineralization is of no consequence to Ground Penetrating Locator units. A few sample readings will give you the resistance of the soil. A fluctuation from the sample readings will indicate a find. Operates anywhere using a 12 v gel cell battery.

Factory Included Accessories:

- 12V Battery
- Large Analog Meter
- Four 105 ft. Wire Spools
- Battery Charger and Connectors
- 4 Heavy Duty 16" Copper Coated Rods
- 10x High Range / 0.1x Low Range Meter

(https://www.kellycodetectors.com/catalog/financing/app/gf)

Testimonials

DONALD S. HIGH BRIDGE, NEW JEF
Doris was so very helpful; she's who helped me make up my new detector. (https://www.kellycodetectors.com/testimonial/)

RICHARD B. SUN CITY, ARIZONA LF
There was a problem using my three digit code. It would have let me know in an email vs post order info. (https://www.kellycodetectors.com/catalog/testimonial/)

ROBERT A. HOUSTON, MISSOURI L
You can't improve. My experience was simple. Lightning, and effect. (https://www.kellycodetectors.com/testimonial/)

Average Experience Rating:

4.9 avg. of 699 testimonial(s)

(https://www.kellycodetectors.com/catalog/testimonial/)

Meet Our Sales Team

* Factory Certified Metal Detector Experts *

(https://www.kellycodetectors.com/catalog/profiles/sales-staff/gene-knight/)

(https://www.kellycodetectors.com/catalog/profiles/sales-staff/helen-contiguez/)

(https://www.kellycodetectors.com/catalog/profiles/sales-staff/steve-carr/)

(https://www.kellycodetectors.com/catalog/profiles/sales-staff/ross-ray/)

(https://www.kellycodetectors.com/catalog/profiles/sales-staff/ray-walker/)

CLICK HERE for an INSTANT DISCOUNT

22-cv-9(FBI)-1140

Customer Reviews

This product has no reviews. Log in and be the first to write one!

You May Also Like

[illegible]

$3,695.00

[illegible]

$6,450.00

Shop By Manufacturer

(Https://www.kellycodetectors.com/catalog/brands.html/)

SIGN UP FOR NEWSLETTER

Start receiving news & exclusive savings today!

CONTACT US

U.S. Toll-Free: 1-888-535-5906
Orders: 407-699-8700
Call Center: M-F (8:45am - 5:45pm) EST
Saturday (9am - 5pm) EST
Address: 1085 Belle Avenue
Winter Springs, FL 32708
Showroom: M-F (9am - 5:45pm) EST
Saturday (9am - 5pm) EST

Open on Google Maps

(https://www.kellycodetectors.com/catalog/contacts/)

CUSTOMER INFORMATION

- My Account (https://www.kellycodetectors.com/catalog/customer/account/)
- Order History (https://www.kellycodetectors.com/catalog/sales/order/history/)
- Gift Cards (https://www.kellycodetectors.com/catalog/giftcards/index/index/)
- Community Finance (https://www.kellycodetectors.com/catalog/community-finance/)

CUSTOMER SERVICE

- Privacy Policy (https://www.kellycodetectors.com/catalog/privacy-policy/)
- Hassle Free Return (https://www.kellycodetectors.com/catalog/hassle-free-returns/)
- Promotion Terms & Conditions (https://www.kellycodetectors.com/catalog/promotion-terms-conditions/)
- Repair Center (https://www.kellycodetectors.com/catalog/repair-center/)

ABOUT KELLYCO

- Want To Sell Metal Detectors? (https://www.kellycodetectors.com/catalog/vendor-partners/)
- Shipping Guide (https://www.kellycodetectors.com/catalog/shipping/)
- Why Buy From Kellyco? (https://www.kellycodetectors.com/catalog/best-reasons/)
- Kellyco Gift Cards (https://www.kellycodetectors.com/catalog/kellyco-gift-cards/)




Gro... ...itrating Locator GPL 200
BATTERY
RESISTANCE
OHM METER
OHMS
PRESS TO ADJUST
METER TO ZERO
1
2
GROUND
PROBE
JACKS

FD-302 (Rev. 5-8-10)

Official Record

FEDERAL BUREAU OF INVESTIGATION

Date of entry 04/17/2018

Representatives of the Federal Bureau of Investigation (FBI), Pittsburgh Division, Evidence Response Team (PGERT), collected three dimensional spatial data in, and in relation to, the Dents Run site (Dents Run, Elk State Forest, District #13, Elk County, Pennsylvania). [redacted] b7E -6

On March 12, 2018, at the request of, and with the assistance of, the FBI Philadelphia Division Evidence Response Team (PHERT), PGERT total station operators initiated a survey of the Dents Run site using electronic total station technology. The survey was completed on March 15, 2018.

FBI PGERT Total Station Operators:

Computer Scientist (CS) [redacted]

Special Agent (SA) [redacted] b6 -1 b7C -1

IT Specialist / Forensic Examiner (ITS/FE) [redacted]

During the total station survey, three dimensional measurements of prominent and/or significant features or landmarks were compiled. Specifically, the total station team sought to document:

Roads, trails (Dents Run Road, Green Road / Snooks Trail) and structures visible in commercial satellite imagery.

The locations of trees marked with white paint indicating the boundary of the state forest.

Case related landmarks identified by the case agent (i.e., bent tree, turtle rock, cave)

Investigation on 03/15/2018 at Benezette, Pennsylvania, United States (In Person)

File # 374E-PH-2553532 Date drafted 03/28/2018

by [redacted] b6 -1 b7C -1

This document contains neither recommendations nor conclusions of the FBI. It is the property of the FBI and is loaned to your agency; it and its contents are not to be distributed outside your agency.

FD-302a (Rev. 05-08-10)

374E-PH-2553532

Continuation of FD-302 of (U) Electronic Total Station assistance in re Dents Run site seizure warrant, On 03/15/2018, Page 2 of 2

The excavation location and progress at various points throughout the process.

The camera positions of PHERT spherical photography.

Due to the risks associated with working around the excavation, depths were estimated with a tape measure or Disto handheld laser distance meter from the surface. Similarly some excavation points were inferred due to limited sight-lines and the inability to safely access the uphill side of the excavation.

Equipment used to measure and record spatial data included a TOPCON POSITIONING SYSTEMS INCORPORATED, (Topcon), GPT-3200N/NW Field Station and data collector (also known as an electronic field notebook or field controller) responsive to TopSURV Integrated Controller software.

Upon completion of the survey, data files were exported from the data collector. One original optical media disk (CD-R), containing the raw data, was generated. The data files were also attached to this document.

On 04/03/2018, copies of the the data files were provided via email from CS [redacted] to Visual Information Specialist (VIS) [redacted] of the FBI Laboratory Division's Operational Projects Unit (OPU). b6 -1 b7C -1

FD-302 (Rev. 5-8-10)

Official Record

FEDERAL BUREAU OF INVESTIGATION

Date of entry 04/27/2018

On March 12, 2018, at approximately 9:00 a.m., Supervisory Special Agent (SSA) [redacted] and Special Agent (SA) [redacted] were present when Assistant United States Attorney (AUSA) [redacted] U. S. Attorney's Office, Eastern District of Pennsylvania, served a Warrant to Seize Property Subject to Forfeiture and a Writ of Entry upon [redacted] Assistant Counsel in the Governor's Office of General Counsel, Commonwealth of Pennsylvania, Department of Conservation and Natural Resources (DCNR), telephone [redacted] at DCNR's offices, located at 400 Market Street, 7th floor, Harrisburg, Pennsylvania. AUSA [redacted] explained to [redacted] what the warrant and writ authorized. These documents were as follows: b6 -1,4,5 b7C -1,4,5

1. a Warrant to Seize Property Subject to Forfeiture, authorizing the seizure of one or more tons of United States gold located in the Western District of Pennsylvania. This warrant was signed by U.S. Magistrate Judge Richard A. Lloret of the Eastern District of Pennsylvania on March 9, 2018 and authorized this seizure on or before March 23, 2018. The case number for this warrant was 18-361-M.

2. a Writ of Entry authorizing agents of the Federal Bureau of Investigation (FBI) to enter the property described as Dents Run, Elk State Forest, District #13, Elk County, Pennsylvania. This writ was signed by U.S. Magistrate Judge Lloret on March 9, 2018, and the case number was 18-M-362.

[redacted] accepted service of the above described writ and warrant and advised that he needed to contact his boss, Audrey Feinman Miner. AUSA [redacted] then spoke to Ms. Meiner on the phone. At approximately 9:15 a.m., Ms. Miner arrived at the office and joined the meeting. Ms. Miner is the Chief Counsel in the Governor's Office of General Counsel, Commonwealth of Pennsylvania, DCNR, and also works at the 400 Market Street location referenced above. Ms. Miner's business card listed a phone number of [redacted] and a mobile phone number of [redacted] b6 -4,5 b7C -4,5

Shortly after the service of the writ and warrant, SSA [redacted] contacted SA [redacted] via cell phone to advise SA [redacted] that they b6 -1 b7C -1

Investigation on 03/12/2018 at Harrisburg, Pennsylvania, United States (In Person)

File # 374E-PH-2553532 Date drafted 04/18/2018

by [redacted] b6 -1 b7C -1

This document contains neither recommendations nor conclusions of the FBI. It is the property of the FBI and is loaned to your agency; it and its contents are not to be distributed outside your agency.

FD-302a (Rev. 05-08-10)

374E-PH-2553532

Continuation of FD-302 of (U) Service of writ on Pennsylvania Department of Conservation and Natural Resources, On 03/12/2018, Page 2 of 2

had been served. Upon Ms. Miner's arrival at the office, AUSA [redacted] SSA [redacted] and SA [redacted] met with Ms. Miner and other officials from the Commonwealth of Pennsylvania regarding how press inquiries would be handled and having the FBI coordinate with archaeologists and geologists from DCNR and the Pennsylvania Historical and Museum Commission (PHMC) regarding the execution of the above-described warrant and writ. SSA [redacted] provided his contact information as the on-scene commander and AUSA [redacted] provided her contact information for any legal issues. b6 -1,5 b7C -1,5

SSA [redacted] SA [redacted] and AUSA [redacted] department the DCNR's offices at approximately 11:15 a.m. b6 -1,5 b7C -1,5

FD-302 (Rev. 5-8-10)

Official Record

UNCLASSIFIED//~~FOUO~~

FEDERAL BUREAU OF INVESTIGATION

Date of entry 05/17/2018

In March 2012, a seizure warrant was executed in Elk County, Pennsylvania. Specifically, a Seizure Warrant (for "Approximately one or more tons of gold belonging to, and stolen from, the United States Mint"), and two Writs of Entry (one for "Dents Run, Elk State Forest, District #13, Elk County, Pennsylvania" and one for "Pathway marked as Green Road on Property of [redacted] and Property of [redacted]") were issued on March 9, 2018 in the Eastern District of Pennsylvania by the Honorable Richard A. Lloret, U.S. Magistrate Judge. b6 -4 b7C -4

The warrant was executed by members of FBI Philadelphia ERT and FBI Pittsburgh ERT. The mission was supported by members of FBI-THRU, FBI-CJIS, and FBI Police. The warrant was executed on March 12, 2018 through March 15, 2018.

The purpose of the mission was to search for, locate, and recover stolen US Government property, possibly located beneath a section of Green Road a.k.a. Snook's Trail (hereafter "Snook's Trail"), approximately 1,950 feet north of Dents Run Road in Elk County, Pennsylvania (hereafter "the Dents Run site").

The land on which the Dents Run site is located is managed by the Pennsylvania Department of Conservation & Natural Resources, District #13. A representative from the DCNR visited the scene each day.

Present at the scene each day were [redacted] an investigative journalist, and [redacted] treasure hunters with FINDERS KEEPERS. b6 -4 b7C -4

Base camps were established at the bottom of Snook's Trail and at the dig site. The camps were secured overnight each night by FBI Police.

The search area was excavated using an excavator operated by personnel from DAVE ROMAN EXCAVATIONS/HALLSTROM. The site was excavated in two sections. The area of Section 1 measured approximately fourteen feet (14') by twelve feet (12') and was excavated to a depth of approximately eleven

Investigation on 03/15/2018 at Benezette, Pennsylvania, United States (In Person)

File # 374E-PH-2553532 Date drafted 03/26/2018

by [redacted] b6 -1 b7C -1

This document contains neither recommendations nor conclusions of the FBI. It is the property of the FBI and is loaned to your agency; it and its contents are not to be distributed outside your agency.

FD-302a (Rev. 05-08-10)

374E-PH-2553532

Continuation of FD-302 of (U//~~FOUO~~) Search at Dent's Run Road & Green Road, Driftwood, PA 3/12-3/15/2018. On 03/15/2018 Page 2 of 3

feet (11'). The area of Section 2 measured approximately twelve feet three inches (12'3") by thirteen feet four inches (13'4") and was excavated to a depth of approximately twelve feet eight inches (12'8").

Dirt removed from the excavated areas were visually inspected and scanned with metal detectors. No evidence of United States gold or anything to suggest it might be located nearby was removed from, or observed in or around the excavated areas

[redacted] were brought to the site to observe the excavated sections. They concurred that the excavated sections contained no evidence of United States gold.

b6 -4
b7C -4

Some non-natural debris was removed from Section 2, including PVC pipe pieces, trash, bottles, and metal rods. These items were identified by [redacted] as having been previously placed there by himself. [redacted] removed these items when they departed the scene.

Members of the search team examined the opening under the large rock adjoining Snook's Trail at the dig site. The opening was located at the southern end of the rock, below Snook's Trail at the dig site. The cave opening and several feet of ingress space were visually inspected. No evidence of United States gold or anything to suggest it might be located nearby was removed or observed in or around the visually inspected portions of the opening under the dig site. No standing room caves or caverns were visible.

Both base camps were taken down and equipment and trash were removed. Items and markers placed during the operation were removed and collected. The excavator backfilled the dig site and recreated the landscape profile as similarly as possible to its pre-excavated status. A representative of DCNR visually inspected and approved of the condition of the land at both base camps and along Snook's Trail between the dig site and the lower base camp.

No items of evidence were located or collected. Sign-in logs were maintained by FBI Police. Photographs, including spherical photographs, were taken by FBI Photographer [redacted] A sketch was prepared by FBI Special Agent [redacted] Members from FBI Pittsburgh ERT deployed Total Station at the scene. Total Station results are documented in a separate FD-302.

b6 -1
b7C -1

The following items were placed in 1A evidence:

FD-302a (Rev. 05-08-10)

374E-PH-2553532

Continuation of FD-302 of (U//~~FOUO~~) Search at Dent's Run Road & Green Road, Driftwood, PA 3/12-3/15/2018. , On 03/15/2018 , Page 3 of 3

(1) Original and one copy Blu-Ray disc with search photos; DVD with working copy search photos; DVD with working copy spherical photos; and original photo log.

(2) Copy of Seizure Warrant and two Writs of Entry.

(3) Original and one copy CD with ECM file.

(4) Original search paperwork including sign-in logs and search notes.

(5) Sketch.

UNITED STATES DISTRICT COURT

for the

Eastern District of Pennsylvania

In the Matter of the Seizure of
(Briefly describe the property to be seized)
One or More Tons of United States Gold

Case No. 18- 361-M

WARRANT TO SEIZE PROPERTY SUBJECT TO FORFEITURE

To: Any authorized law enforcement officer

An application by a federal law enforcement officer or an attorney for the government requests that certain property located in the Western District District of Pennsylvania be seized as being subject to forfeiture to the United States of America. The property is described as follows:

Approximately one or more tons of gold belonging to, and stolen from, the United States Mint, and located on the Dents Run Site, in Elks County, Pennsylvania

I find that the affidavit(s) and any recorded testimony establish probable cause to seize the property.

YOU ARE COMMANDED to execute this warrant and seize the property on or before 03/23/2018
(not to exceed 14 days)

☑ in the daytime 6:00 a.m. to 10:00 p.m. ☐ at any time in the day or night because good cause has been established.

Unless delayed notice is authorized below, you must also give a copy of the warrant and a receipt for the property taken to the person from whom, or from whose premises, the property was taken, or leave the copy and receipt at the place where the property was taken.

An officer present during the execution of the warrant must prepare, as required by law, an inventory of any property seized and the officer executing the warrant must promptly return this warrant and a copy of the inventory to the duty magistrate.

☑ Pursuant to 18 U.S.C. § 3103a(b), I find that immediate notification may have an adverse result listed in 18 U.S.C. § 2705 (except for delay of trial), and authorize the officer executing this warrant to delay notice to the person who, or whose property, will be searched or seized *(check the appropriate box)*

☑ for 30 days (not to exceed 30) ☐ until, the facts justifying, the later specific date of _____.

Date and time issued: 3/9/2018 @ 1:44pm

Judge's signature

City and state: Philadelphia, PA

U.S. Magistrate Judge Richard A. Lloret
Printed name and title

IN THE UNITED STATES DISTRICT COURT

FOR THE EASTERN DISTRICT OF PENNSYLVANIA

In the Matter of:	:	
	:	
SEIZURE OF ONE OR MORE TONS OF UNITED STATES GOLD	:	Case No. 18-M-362
	:	
	:	Filed Under Seal



WRIT OF ENTRY

AND NOW, this 9th day of March, 2018, upon consideration of the government's *ex parte* motion pursuant to 18 U.S.C. § 983(j) requesting the Court to (1) issue a Writ of Entry to allow agents to enter upon real property to locate and seize the above-listed property pursuant to a seizure warrant issued by the Court and (2) delay notice of the motion and Writ of Entry to interested parties until agents arrive to execute the seizure warrant, for the reasons set forth in the motion, the Court finds the following:

1. Based on the affidavit of FBI Special Agent Jacob Archer submitted in support of the government's application for seizure warrant, probable cause exists to believe that the above property, specifically one or more tons of United States gold, is subject to a seizure warrant issued by the Court, and currently is located in the area of Denis Run, Elk State Forest, District #13, Elk County, Pennsylvania ("Denis Run Site").

2. 18 U.S.C. § 983(j) provides that, upon application of the United States, the court may enter restraining orders or injunctions, or "take any other action to seize, secure, maintain, or preserve the availability of property subject to civil forfeiture."

3. Based on the affidavit of FBI Special Agent Jacob Archer, there is a substantial probability that the government will prevail on the issue of forfeiture; the

failure to enter the Writ of Entry will result in the property being destroyed, removed from the jurisdiction of the Court, or otherwise made unavailable for forfeiture; and the need to preserve the availability of the property through the entry of the requested Writ outweighs the hardship on any party against whom the Writ is to be entered.

4. The Pennsylvania Department of Conservation & Natural Resources manages the land that contains the Dents Run Site. At the present time, the government is not aware of any other party who it reasonably believes would be entitled to notice in this matter.

5. Cause exists for the Court to grant the motion and enter a Writ of Entry and delay notice to interested parties to allow agents to enter upon the property to execute the seizure warrant and locate, identify, and seize the property subject to the warrant.

NOW, THEREFORE, it is hereby ORDERED that the Government's *Ex Parte* Motion for Writ of Entry is GRANTED; and it is further

ORDERED that the Federal Bureau of Investigation, by and through its authorized agents, is permitted to enter the property described as:

Dents Run, Elk State Forest, District #13, Elk County, Pennsylvania.

The Federal Bureau of Investigation, by and through its authorized agents, is authorized to enter this property to execute the seizure warrant issued by the Court in this matter; and it is further

ORDERED that the Federal Bureau of Investigation, by and through its authorized agents, is authorized to enter the property described above to locate, identify, and recover

22-cv-9(FBI)-1158

the property subject to the seizure warrant, and take all other reasonable and necessary actions to secure the property during the execution of the seizure warrant; and it is further

ORDERED that the entry upon the property shall commence during the daylight hours within ten days from the date of this Writ; and it is further

ORDERED that counsel for the government or agents from the Federal Bureau of Investigation shall provide a copy of this Order to the Pennsylvania Department of Conservation & Natural Resources upon the agents' arrival at the property to execute the seizure warrant; and it is further

ORDERED that the Clerk of Court shall provide three certified copies of this Writ of Entry to counsel for the government.

HONORABLE RICHARD A. LLORET
United States Magistrate Judge

UNCLASSIFIED//~~FOUO~~

Physical 1A/1C Cover Sheet for Serial Export

Created From:	374E-PH-2553532 Serial 11
Package:	1A12
Stored Location:	None
Summary:	(U//~~FOUO~~) Original and one copy Blu-Ray disc with search photos; DVD with working copy search photos; DVD with working copy spherical photos; and original photo log.
Acquired By:	[redacted]
Acquired On:	2018-03-15
Attachment:	(U//~~FOUO~~) Original and one copy BluRay disc with search photos.

b6 -1
b7C -1

DATE 3 / 12 / 18
MONTH DAY YEAR

FBI

CASE ID 375E-PH-2553532

PHOTOGRAPHER [redacted]

b6 -1
b7C -1

LOCATION DENTS RUN ROAD

DRIFTWOOD, PA

FD-674a (7-24-2017)

ERT PHOTOGRAPHIC LOG

GENERAL INFORMATION

DATE 03-12-18 CASE ID 3796-PH-2553532

LOCATION DENTS RUN ROAD, DAIFFWOOD PA

CAMERA TYPE _____ CARD # _____

PREPARER/PHOTOGRAPHER [redacted] b6 -1 b7C -1

REMARKS DENTS RUN SCENE PHOTOS 03-12-18 CARD 1

Photo #	Subject (Circle One)	Range	Use Scale	Description
1	Entry / Exit / Other / Items #	Long / Med / Close		COVER SHEET
2	(Entry) / Exit / Other / Items #	Long / Med / Close		TRAIL ENTRANCE
3	(Entry) / Exit / Other / Items #	Long / Med / Close		TRAIL ENTRANCE
4	(Entry) / Exit / Other / Items #	Long / Med / Close		TRAIL ENTRANCE
5	(Entry) / Exit / Other / Items #	Long / Med / Close		TRAIL ENTRANCE
6	(Entry) / Exit / Other / Items #	Long / Med / Close		TRAIL ENTRANCE
7	(Entry) / Exit / Other / Items #	Long / Med / Close		TRAIL TOWARD SEARCH AREA
8	(Entry) / Exit / Other / Items #	Long / Med / Close		TRAIL TOWARD SEARCH AREA
9	(Entry) / Exit / Other / Items #	Long / Med / Close		TRAIL TOWARD SEARCH AREA
10	(Entry) / Exit / Other / Items #	Long / Med / Close		TRAIL TOWARD SEARCH AREA
11	(Entry) / Exit / Other / Items #	Long / Med / Close		TRAIL TOWARD SEARCH AREA
12	(Entry) / Exit / Other / Items #	Long / Med / Close		TRAIL
13	(Entry) / Exit / Other / Items #	Long / Med / Close		TRAIL
14	(Entry) / Exit / Other / Items #	Long / Med / Close		TRAIL
15	(Entry) / Exit / Other / Items #	Long / Med / Close		TRAIL TOWARD SEARCH AREA
16	(Entry) / Exit / Other / Items #	Long / Med / Close		TRAIL TOWARD SEARCH AREA
17	(Entry) / Exit / Other / Items #	Long / Med / Close		TRAIL HOUSE NEAR TRAIL
18	(Entry) / Exit / Other / Items #	Long / Med / Close		TRAIL
19	(Entry) / Exit / Other / Items #	Long / Med / Close		TRAIL
20	(Entry) / Exit / Other / Items #	Long / Med / Close		TRAIL TOWARD SEARCH AREA
21	(Entry) / Exit / Other / Items #	Long / Med / Close		TRAIL
22	(Entry) / Exit / Other / Items #	(Long) / Med / Close		TRAIL MARKER
23	(Entry) / Exit / Other / Items #	Long / Med / Close		TRAIL
24	(Entry) / Exit / Other / Items #	Long / Med / Close		TRAIL TOWARD SEARCH AREA
25	(Entry) / Exit / Other / Items #	Long / Med / Close		TRAIL
26	(Entry) / Exit / Other / Items #	Long / Med / Close		TRAIL MARKER
27	(Entry) / Exit / Other / Items #	Long / Med / Close		TRAIL MARKER
28	(Entry) / Exit / Other / Items #	Long / Med / Close		TRAIL
29	(Entry) / Exit / Other / Items #	(Long) / Med / Close		TRAIL MARKER
30	(Entry) / Exit / Other / Items #	(Long) / Med / Close		TRAIL MARKER
31	(Entry) / Exit / Other / Items #	Long / (Med) / Close		TRAIL MARKER
32	(Entry) / Exit / Other / Items #	Long / Med / (Close)		TRAIL MARKER
33	(Entry) / Exit / Other / Items #	Long / Med / Close		TRAIL
34	(Entry) / Exit / Other / Items #	Long / Med / Close		TRAIL TOWARD SEARCH AREA
35	(Entry) / Exit / Other / Items #	Long / Med / Close		TRAIL
36	(Entry) / Exit / Other / Items #	Long / Med / Close		TRAIL

FD-674a (7-24-2017)

ERT PHOTOGRAPHIC LOG

GENERAL INFORMATION

DATE 03 · 12 · 18 CASE ID 378E-DM-2553522

LOCATION DENTS RUN ROAD DRIFTWOOD PA

CAMERA TYPE _____ CARD # _____

PREPARER/PHOTOGRAPHER [redacted] b6 -1 b7C -1

REMARKS DENTS RUN SCENE PHOTOS 03·12·18 CARD 1

Photo #	Subject (Circle One)	Range	Use Scale	Description
37	(Entry) / Exit / Other / Items #	Long / Med / Close		TRAIL TOWARD SEARCH AREA
38	(Entry) / Exit / Other / Items #	Long / Med / Close		TRAIL
39	(Entry) / Exit / Other / Items #	Long / Med / Close		TRAIL
40	(Entry) / Exit / Other / Items #	Long / Med / Close		TRAIL TOWARD SEARCH AREA
41	(Entry) / Exit / Other / Items #	Long / Med / Close		TRAIL
42	(Entry) / Exit / Other / Items #	Long / Med / Close		TRAIL
43	(Entry) / Exit / Other / Items #	Long / Med / Close		TRAIL
44	(Entry) / Exit / Other / Items #	Long / Med / Close		TRAIL TOWARD SEARCH AREA
45	(Entry) / Exit / Other / Items #	Long / Med / Close		TRAIL
46	(Entry) / Exit / Other / Items #	Long / Med / Close		TRAIL
47	(Entry) / Exit / Other / Items #	Long / Med / Close		TRAIL
48	(Entry) / Exit / Other / Items #	Long / Med / Close		TRAIL TOWARD SEARCH AREA
49	(Entry) / Exit / Other / Items #	Long / Med / Close		TRAIL
50	(Entry) / Exit / Other / Items #	Long / Med / Close		TRAIL
51	(Entry) / Exit / Other / Items #	Long / Med / Close		TRAIL
52	(Entry) / Exit / Other / Items #	Long / Med / Close		TRAIL TOWARD SEARCH AREA
53	(Entry) / Exit / Other / Items #	Long / Med / Close		TRAIL TOWARD SEARCH AREA
54	(Entry) / Exit / Other / Items #	Long / Med / Close		TRAIL
55	(Entry) / Exit / Other / Items #	Long / Med / Close		TRAIL
56	(Entry) / Exit / Other / Items #	Long / Med / Close		TRAIL
57	(Entry) / Exit / Other / Items #	Long / Med / Close		TRAIL TOWARD SEARCH AREA
58	(Entry) / Exit / Other / Items #	Long / Med / Close		TRAIL
59	(Entry) / Exit / Other / Items #	Long / Med / Close		TRAIL
60	(Entry) / Exit / Other / Items #	Long / Med / Close		TRAIL
61	(Entry) / Exit / Other / Items #	Long / Med / Close		TRAIL TOWARD SEARCH AREA
62	(Entry) / Exit / Other / Items #	Long / Med / Close		TRAIL
63	(Entry) / Exit / Other / Items #	Long / Med / Close		TRAIL
64	(Entry) / Exit / Other / Items #	Long / Med / Close		TRAIL
65	(Entry) / Exit / Other / Items #	Long / Med / Close		TRAIL TOWARD SEARCH AREA
66	(Entry) / Exit / Other / Items #	Long / Med / Close		TRAIL
67	(Entry) / Exit / Other / Items #	Long / Med / Close		TRAIL
68	(Entry) / Exit / Other / Items #	Long / Med / Close		TRAIL TOWARD SEARCH AREA
69	(Entry) / Exit / Other / Items #	Long / Med / Close		TRAIL
70	(Entry) / Exit / Other / Items #	Long / Med / Close		TRAIL
71	(Entry) / Exit / Other / Items #	Long / Med / Close		TRAIL TOWARD SEARCH AREA
72	(Entry) / Exit / Other / Items #	Long / Med / Close		TRAIL

FD-674a (7-24-2017)

ERT PHOTOGRAPHIC LOG

GENERAL INFORMATION

DATE 03 . 12 . 18 CASE ID 279E - PH - 2553522

LOCATION DENTS RUN ROAD DEERWOOD PA

CAMERA TYPE _____ CARD # _____

PREPARER/PHOTOGRAPHER [redacted] b6 -1 b7C -1

REMARKS DENTS RUN SCENE PHOTOS 03 . 12 . 18 CARD 1

Photo #	Subject (Circle One)	Range	Use Scale	Description
73	(Entry) / Exit / Other / Items #	Long / Med / Close		TRAIL TOWARD SEARCH AREA
74	(Entry) / Exit / Other / Items #	Long / Med / Close		TRAIL
75	(Entry) / Exit / Other / Items #	Long / Med / Close		TRAIL
76	(Entry) / Exit / Other / Items #	Long / Med / Close		TRAIL
77	(Entry) / Exit / Other / Items #	Long / Med / Close		TRAIL TOWARD SEARCH AREA
78	(Entry) / Exit / Other / Items #	Long / Med / Close		TRAIL
79	(Entry) / Exit / Other / Items #	Long / Med / Close		TRAIL
80	(Entry) / Exit / Other / Items #	Long / Med / Close		TRAIL
81	(Entry) / Exit / Other / Items #	Long / Med / Close		TRAIL TOWARD SEARCH AREA
82	(Entry) / Exit / Other / Items #	Long / Med / Close		TRAIL TOWARD SEARCH AREA
83	(Entry) / Exit / Other / Items #	Long / Med / Close		TRAIL
84	(Entry) / Exit / Other / Items #	Long / Med / Close		TRAIL
85	(Entry) / Exit / Other / Items #	Long / Med / Close		TRAIL TOWARD SEARCH AREA
86	(Entry) / Exit / Other / Items #	Long / Med / Close		TRAIL TOWARD SEARCH AREA
87	(Entry) / Exit / Other / Items #	Long / Med / Close		TRAIL
88	(Entry) / Exit / Other / Items #	Long / Med / Close		TRAIL
89	(Entry) / Exit / Other / Items #	Long / Med / Close		TRAIL TOWARD SEARCH AREA
90	(Entry) / Exit / Other / Items #	Long / Med / Close		TRAIL
91	(Entry) / Exit / Other / Items #	Long / Med / Close		TRAIL
92	(Entry) / Exit / Other / Items #	Long / Med / Close		TRAIL
93	(Entry) / Exit / Other / Items #	Long / Med / Close		TRAIL
94	(Entry) / Exit / Other / Items #	Long / Med / Close		TRAIL TOWARD SEARCH AREA
95	(Entry) / Exit / Other / Items #	Long / Med / Close		TRAIL
96	(Entry) / Exit / Other / Items #	Long / Med / Close		TRAIL TOWARD SEARCH AREA
97	(Entry) / Exit / Other / Items #	Long / Med / Close		TRAIL
98	(Entry) / Exit / Other / Items #	Long / Med / Close		TRAIL TOWARD SEARCH AREA
99	(Entry) / Exit / Other / Items #	Long / Med / Close		TRAIL TOWARD SEARCH AREA
100	(Entry) / Exit / Other / Items #	Long / Med / Close		TRAIL
101	(Entry) / Exit / Other / Items #	Long / Med / Close		CAVE ENTRY
102	(Entry) / Exit / Other / Items #	Long / Med / Close		CAVE ENTRY
103	(Entry) / Exit / Other / Items #	(Long) / Med / Close		CAVE ENTRY
104	(Entry) / Exit / Other / Items #	Long / Med / Close		TRAIL TOWARD SEARCH AREA
105	(Entry) / Exit / Other / Items #	Long / Med / Close		TRAIL
106	(Entry) / Exit / Other / Items #	Long / Med / Close		CAVE ENTRY
107	(Entry) / Exit / Other / Items #	Long / Med / Close		SEARCH AREA
108	(Entry) / Exit / Other / Items #	Long / Med / Close		SEARCH AREA

ERT PHOTOGRAPHIC LOG

GENERAL INFORMATION

DATE 03.12.18 CASE ID 318E-PH-2553532

LOCATION DENTS RUN ROAD DAISYTOWN PA

CAMERA TYPE _____ CARD # _____

PREPARER/PHOTOGRAPHER [redacted] b6 -1 b7C -1

REMARKS DENTS RUN SCENE PHOTOS 03.12.18 CARD 1

Photo #	Subject (Circle One)	Range	Use Scale	Description
109	(Entry) / Exit / Other / Items #	Long / Med / Close		SEARCH AREA
110	(Entry) / Exit / Other / Items #	Long / Med / Close		SEARCH AREA
111	(Entry) / Exit / Other / Items #	Long / Med / Close		SEARCH AREA
112	(Entry) / Exit / Other / Items #	Long / Med / Close		SEARCH AREA
113	(Entry) / Exit / Other / Items #	Long / Med / Close		SEARCH AREA
114	(Entry) / Exit / Other / Items #	Long / Med / Close		SEARCH AREA
115	(Entry) / Exit / Other / Items #	Long / Med / Close		SEARCH AREA
116	(Entry) / Exit / Other / Items #	Long / Med / Close		SEARCH AREA
117	(Entry) / Exit / Other / Items #	Long / Med / Close		SEARCH AREA
118	(Entry) / Exit / Other / Items #	Long / Med / Close		SEARCH AREA
119	(Entry) / Exit / Other / Items #	Long / Med / Close		SEARCH AREA
120	(Entry) / Exit / Other / Items #	Long / Med / Close		SEARCH AREA
121	(Entry) / Exit / Other / Items #	Long / Med / Close		SEARCH AREA
122	(Entry) / Exit / Other / Items #	Long / Med / Close		SEARCH AREA
123	(Entry) / Exit / Other / Items #	Long / Med / Close		SEARCH AREA
124	(Entry) / Exit / Other / Items #	Long / Med / Close		SEARCH AREA
125	(Entry) / Exit / Other / Items #	Long / Med / Close		SEARCH AREA
126	(Entry) / Exit / Other / Items #	Long / Med / Close		SEARCH AREA
127	(Entry) / Exit / Other / Items #	Long / Med / Close		SEARCH AREA
128	(Entry) / Exit / Other / Items #	Long / Med / Close		SEARCH AREA
129	(Entry) / Exit / Other / Items #	Long / Med / Close		SEARCH AREA
130	(Entry) / Exit / Other / Items #	Long / Med / Close		SEARCH AREA
131	(Entry) / Exit / Other / Items #	Long / Med / Close		SEARCH AREA
132	(Entry) / Exit / Other / Items #	Long / Med / Close		SEARCH AREA
133	(Entry) / Exit / Other / Items #	Long / Med / Close		SEARCH AREA
134	(Entry) / Exit / Other / Items #	Long / Med / Close		CAVE ENTRY
135	(Entry) / Exit / Other / Items #	Long / (Med) / Close		CAVE ENTRY
136	(Entry) / Exit / Other / Items #	Long / Med / (Close)		CAVE ENTRY
137	(Entry) / Exit / Other / Items #	Long / Med / (Close)		CAVE ENTRY
138	(Entry) / Exit / Other / Items #	Long / Med / (Close)		CAVE ENTRY
139	(Entry) / Exit / Other / Items #	Long / Med / (Close)		CAVE ENTRY
140	(Entry) / Exit / Other / Items #	(Long) / Med / Close		DRAINAGE PIPE
141	(Entry) / Exit / Other / Items #	Long / (Med) / Close		DRAINAGE PIPE
142	(Entry) / Exit / Other / Items #	Long / (Med) / Close		DRAINAGE PIPE
143	(Entry) / Exit / Other / Items #	Long / Med / (Close)		DRAINAGE PIPE
144	(Entry) / Exit / Other / Items #	Long / Med / (Close)		DRAINAGE PIPE

FD-674a (7-24-2017)

ERT PHOTOGRAPHIC LOG

GENERAL INFORMATION

DATE 03 · 12 · 18 CASE ID 3796 - PH - 2553532

LOCATION DENTS RUN ROAD DRIFTWOOD PA

CAMERA TYPE _____ CARD # _____

PREPARER/PHOTOGRAPHER [redacted] b6 -1 b7C -1

REMARKS DENTS RUN SCENE PHOTOS 03.12.18 CARD 1

Photo #	Subject (Circle One)	Range	Use Scale	Description
145	Entry / Exit / Other / Items #	Long / Med / (Close)		DRAINAGE PIPE
146	(Entry) / Exit / Other / Items #	Long / Med / Close		SEARCH AREA
147	(Entry) / Exit / Other / Items #	Long / Med / Close		SEARCH AREA
148	(Entry) / Exit / Other / Items #	Long / Med / Close		SEARCH AREA
149	(Entry) / Exit / Other / Items #	Long / Med / Close		SEARCH AREA
150	(Entry) / Exit / Other / Items #	Long / Med / Close		SEARCH AREA
151	(Entry) / Exit / Other / Items #	Long / Med / Close		SEARCH AREA
152	(Entry) / Exit / Other / Items #	Long / Med / Close		SEARCH AREA
153	(Entry) / Exit / Other / Items #	Long / Med / Close		SEARCH AREA
154	(Entry) / Exit / Other / Items #	Long / Med / Close		SEARCH AREA
155	(Entry) / Exit / Other / Items #	Long / Med / Close		TRAIL DOWN TOWARD BASE
156	(Entry) / Exit / Other / Items #	Long / Med / Close		TRAIL TOWARD BASE CAMP
157	(Entry) / Exit / Other / Items #	Long / Med / Close		TRAIL
158	(Entry) / Exit / Other / Items #	Long / Med / Close		TRAIL
159	(Entry) / Exit / Other / Items #	Long / Med / Close		TRAIL TOWARD BASE CAMP
160	(Entry) / Exit / Other / Items #	Long / Med / Close		TRAIL
161	(Entry) / Exit / Other / Items #	Long / Med / Close		TRAIL
162	(Entry) / Exit / Other / Items #	Long / Med / Close		TRAIL TOWARD BASE CAMP
163	(Entry) / Exit / Other / Items #	Long / Med / Close		TRAIL
164	(Entry) / Exit / Other / Items #	Long / Med / Close		TRAIL
165	(Entry) / Exit / Other / Items #	Long / Med / Close		TRAIL TOWARD BASE CAMP
166	(Entry) / Exit / Other / Items #	Long / Med / Close		TRAIL
167	(Entry) / Exit / Other / Items #	Long / Med / Close		TRAIL
168	(Entry) / Exit / Other / Items #	Long / Med / Close		TRAIL TOWARD BASE CAMP
169	(Entry) / Exit / Other / Items #	Long / Med / Close		TRAIL
170	(Entry) / Exit / Other / Items #	Long / Med / Close		TRAIL
171	(Entry) / Exit / Other / Items #	Long / Med / Close		TRAIL TOWARD BASE CAMP
172	(Entry) / Exit / Other / Items #	Long / Med / Close		TRAIL
173	(Entry) / Exit / Other / Items #	Long / Med / Close		TRAIL
174	(Entry) / Exit / Other / Items #	Long / Med / Close		TRAIL TOWARD BASE CAMP
175	(Entry) / Exit / Other / Items #	Long / Med / Close		TRAIL
176	(Entry) / Exit / Other / Items #	Long / Med / Close		TRAIL
177	(Entry) / Exit / Other / Items #	Long / Med / Close		TRAIL TOWARD BASECAMP
178	(Entry) / Exit / Other / Items #	Long / Med / Close		TRAIL - TREE MARKER
179	(Entry) / Exit / Other / Items #	Long / Med / Close		TREE MARKER
180	(Entry) / Exit / Other / Items #	Long / Med / Close		TREE MARKER

ERT PHOTOGRAPHIC LOG

GENERAL INFORMATION

DATE 03.12.18 CASE ID 318E-PH-2553532

LOCATION PENTS RUN ROAD DRIFTWOOD PA

CAMERA TYPE _____ CARD # _____

PREPARER/PHOTOGRAPHER [redacted] b6 -1 b7C -1

REMARKS PENNS RUN SCENE PHOTOS 03.12.18 CARD 1

Photo #	Subject (Circle One)	Range	Use Scale	Description
181	(Entry) / Exit / Other / Items #	Long (Med) / Close		TREE MARKER
182	Entry / Exit / Other / Items #	Long / Med / (Close)		TREE MARKER
183	(Entry) / Exit / Other / Items #	Long / Med / Close		TRAIL
184	(Entry) / Exit / Other / Items #	Long / Med / Close		TRAIL TOWARD BASE CAMP
185	(Entry) / Exit / Other / Items #	Long / Med / Close		TRAIL
186	(Entry) / Exit / Other / Items #	Long / Med / Close		TRAIL
187	(Entry) / Exit / Other / Items #	Long / Med / Close		TRAIL TOWARD BASE CAMP
188	(Entry) / Exit / Other / Items #	Long / Med / Close		TRAIL
189	(Entry) / Exit / Other / Items #	Long / Med / Close		TRAIL
190	(Entry) / Exit / Other / Items #	Long / Med / Close		TRAIL TOWARD BASE CAMP
191	(Entry) / Exit / Other / Items #	Long / Med / Close		TRAIL
192	(Entry) / Exit / Other / Items #	Long / Med / Close		TRAIL
193	(Entry) / Exit / Other / Items #	Long / Med / Close		TRAIL TOWARD BASE CAMP
194	(Entry) / Exit / Other / Items #	Long / Med / Close		TRAIL
195	(Entry) / Exit / Other / Items #	Long / Med / Close		TRAIL
196	(Entry) / Exit / Other / Items #	Long / Med / Close		TRAIL TOWARD BASE CAMP
197	(Entry) / Exit / Other / Items #	Long / Med / Close		TRAIL
198	(Entry) / Exit / Other / Items #	Long / Med / Close		TRAIL
199	(Entry) / Exit / Other / Items #	Long / Med / Close		TRAIL TOWARD BASE CAMP
200	(Entry) / Exit / Other / Items #	Long / Med / Close		TRAIL
201	(Entry) / Exit / Other / Items #	Long / Med / Close		TRAIL
202	(Entry) / Exit / Other / Items #	Long / Med / Close		TRAIL TOWARD BASE CAMP
203	(Entry) / Exit / Other / Items #	Long / Med / Close		TRAIL
204	(Entry) / Exit / Other / Items #	Long / Med / Close		TRAIL
205	(Entry) / Exit / Other / Items #	Long / Med / Close		TRAIL TOWARD BASE CAMP
206	(Entry) / Exit / Other / Items #	Long / Med / Close		TRAIL
207	(Entry) / Exit / Other / Items #	Long / Med / Close		TRAIL
208	(Entry) / Exit / Other / Items #	Long / Med / Close		TRAIL TOWARD BASE CAMP
209	(Entry) / Exit / Other / Items #	Long / Med / Close		TRAIL
210	(Entry) / Exit / Other / Items #	Long / Med / Close		TRAIL
211	(Entry) / Exit / Other / Items #	Long / Med / Close		TRAIL TOWARD BASE CAMP
212	(Entry) / Exit / Other / Items #	Long / Med / Close		TRAIL
213	(Entry) / Exit / Other / Items #	Long / Med / Close		TRAIL BASE CAMP
214	(Entry) / Exit / Other / Items #	Long / Med / Close		TRAIL BASE CAMP
215	(Entry) / Exit / Other / Items #	Long / Med / Close		TRAIL
216	(Entry) / Exit / Other / Items #	Long / Med / Close		TRAIL

ERT PHOTOGRAPHIC LOG

GENERAL INFORMATION

DATE 03 · 12 · 18 CASE ID 379E - PM - 2553532

LOCATION DENTS RUN ROAD DRIFTWOOD PA

CAMERA TYPE _____ CARD # _____

PREPARER/PHOTOGRAPHER [redacted] b6 -1 b7C -1

REMARKS DENTS RUN SCENE PHOTOS 03.12.18 CARD 1

Photo #	Subject (Circle One)	Range	Use Scale	Description
217	Entry / Exit / Other / Items #	Long / Med / Close		TRAIL ENTRANCE
218	Entry / Exit / Other / Items #	Long / Med / Close		SEARCH AREA
219	Entry / Exit / Other / Items #	Long / Med / Close		SEARCH AREA
220	Entry / Exit / Other / Items #	Long / Med / Close		SEARCH AREA
221	Entry / Exit / Other / Items #	Long / Med / Close		SEARCH AREA
222	Entry / Exit / Other / Items #	Long / Med / Close		SEARCH AREA
223	Entry / Exit / Other / Items #	Long / Med / Close		SEARCH AREA
224	Entry / Exit / Other / Items #	Long / Med / Close		TRAIL CAMERA
225	Entry / Exit / Other / Items #	Long / Med / Close		TRAIL CAMERA
226	Entry / Exit / Other / Items #	Long / Med / Close		SEARCH AREA
227	Entry / Exit / Other / Items #	Long / Med / Close		SEARCH AREA
228	Entry / Exit / Other / Items #	Long / Med / Close		SEARCH AREA
229	Entry / Exit / Other / Items #	Long / Med / Close		TRAIL TOWARD SEARCH AREA
230	Entry / Exit / Other / Items #	Long / Med / Close		TRAIL TOWARD SEARCH AREA
231	Entry / Exit / Other / Items #	Long / Med / Close		TRAIL TOWARD SEARCH AREA
232	Entry / Exit / Other / Items #	Long / Med / Close		TRAIL TOWARD SEARCH AREA
233	Entry / Exit / Other / Items #	Long / Med / Close		TRAIL TOWARD SEARCH AREA
234	Entry / Exit / Other / Items #	Long / Med / Close		TRAIL
235	Entry / Exit / Other / Items #	Long / Med / Close		TRAIL TOWARD SEARCH AREA
236	Entry / Exit / Other / Items #	Long / Med / Close		TRAIL
237	Entry / Exit / Other / Items #	Long / Med / Close		TRAIL TOWARD SEARCH AREA
238	Entry / Exit / Other / Items #	Long / Med / Close		TRAIL
239	Entry / Exit / Other / Items #	Long / Med / Close		TRAIL TOWARD SEARCH AREA
240	Entry / Exit / Other / Items #	Long / Med / Close		TRAIL
241	Entry / Exit / Other / Items #	Long / Med / Close		TRAIL TOWARD SEARCH AREA
242	Entry / Exit / Other / Items #	Long / Med / Close		TRAIL TOWARD SEARCH AREA
243	Entry / Exit / Other / Items #	Long / Med / Close		TRAIL
244	Entry / Exit / Other / Items #	Long / Med / Close		TRAIL
245	Entry / Exit / Other / Items #	Long / Med / Close		TRAIL TOWARD SEARCH AREA
246	Entry / Exit / Other / Items #	Long / Med / Close		TRAIL
247	Entry / Exit / Other / Items #	Long / Med / Close		TRAIL
248	Entry / Exit / Other / Items #	Long / Med / Close		TRAIL TOWARD SEARCH AREA
249	Entry / Exit / Other / Items #	Long / Med / Close		TRAIL
250	Entry / Exit / Other / Items #	Long / Med / Close		TRAIL
251	Entry / Exit / Other / Items #	Long / Med / Close		TRAIL TOWARD SEARCH AREA
252	Entry / Exit / Other / Items #	Long / Med / Close		TRAIL

ERT PHOTOGRAPHIC LOG

GENERAL INFORMATION

DATE 03 · 12 · 18 CASE ID 318E-PH-2553532

LOCATION DENTS RUN ROAD DRIFTWOOD PA

CAMERA TYPE _____ CARD # _____

PREPARER/PHOTOGRAPHER [redacted] b6 -1 b7C -1

REMARKS DENTS RUN SCENE PHOTOS 03-12-18 CARD 1

Photo #	Subject (Circle One)	Range	Use Scale	Description
253	Entry / Exit / Other / Items #	Long / Med / Close		DENTS RUN INTERSECTION
254	Entry / Exit / Other / Items #	Long / Med / Close		DENTS RUN SIGN
255	Entry / Exit / Other / Items #	Long / Med / Close		DENTS RUN SIGN
256	Entry / Exit / Other / Items #	Long / Med / Close		HISTORICAL
257	Entry / Exit / Other / Items #	Long / Med / Close		HISTORICAL
258	Entry / Exit / Other / Items #	Long / Med / Close		HISTORICAL
259	Entry / Exit / Other / Items #	Long / Med / Close		HISTORICAL
260	Entry / Exit / Other / Items #	Long / Med / Close		HISTORICAL
261	Entry / Exit / Other / Items #	Long / Med / Close		HISTORICAL
262	Entry / Exit / Other / Items #	Long / Med / Close		HISTORICAL
	Entry / Exit / Other / Items #	Long / Med / Close		
	Entry / Exit / Other / Items #	Long / Med / Close		
	Entry / Exit / Other / Items #	Long / Med / Close		
	Entry / Exit / Other / Items #	Long / Med / Close		
	Entry / Exit / Other / Items #	Long / Med / Close		
[redacted]	Entry / Exit / Other / Items #	Long / Med / Close		
	Entry / Exit / Other / Items #	Long / Med / Close		
	Entry / Exit / Other / Items #	Long / Med / Close		b6 -1 b7C -1
	Entry / Exit / Other / Items #	Long / Med / Close		
	Entry / Exit / Other / Items #	Long / Med / Close		
	Entry / Exit / Other / Items #	Long / Med / Close		[redacted]
	Entry / Exit / Other / Items #	Long / Med / Close		
	Entry / Exit / Other / Items #	Long / Med / Close		
	Entry / Exit / Other / Items #	Long / Med / Close		
	Entry / Exit / Other / Items #	Long / Med / Close		
	Entry / Exit / Other / Items #	Long / Med / Close		
	Entry / Exit / Other / Items #	Long / Med / Close		
	Entry / Exit / Other / Items #	Long / Med / Close		
	Entry / Exit / Other / Items #	Long / Med / Close		
	Entry / Exit / Other / Items #	Long / Med / Close		
	Entry / Exit / Other / Items #	Long / Med / Close		
	Entry / Exit / Other / Items #	Long / Med / Close		
	Entry / Exit / Other / Items #	Long / Med / Close		
	Entry / Exit / Other / Items #	Long / Med / Close		

ERT PHOTOGRAPHIC LOG

GENERAL INFORMATION

DATE 03·13·18 CASE ID 374E-PH-2553582

LOCATION DENTS RUN ROAD DEERWOOD PA

CAMERA TYPE CARD #

PREPARER/PHOTOGRAPHER [redacted] b6 -1 b7C -1

REMARKS DENTS RUN SCENE PHOTOS 03.13.18 CARD 1

Photo #	Subject (Circle One)	Range	Use Scale	Description
263	(Entry) / Exit / Other / Items #	Long / Med / Close		SEARCH AREA
264	(Entry) / Exit / Other / Items #	Long / Med / Close		SEARCH AREA
265	(Entry) / Exit / Other / Items #	Long / Med / Close		SEARCH AREA
266	(Entry) / Exit / Other / Items #	Long / Med / Close		SEARCH AREA
267	(Entry) / Exit / Other / Items #	Long / Med / Close		SEARCH AREA
268	(Entry) / Exit / Other / Items #	Long / Med / Close		SEARCH AREA
269	(Entry) / Exit / Other / Items #	Long / Med / Close		SEARCH AREA
270	(Entry) / Exit / Other / Items #	Long / Med / Close		SEARCH AREA
271	(Entry) / Exit / Other / Items #	Long / Med / Close		SEARCH AREA
272	(Entry) / Exit / Other / Items #	Long / Med / Close		SEARCH AREA
273	(Entry) / Exit / Other / Items #	Long / Med / Close		SEARCH AREA
274	(Entry) / Exit / Other / Items #	Long / Med / Close		SEARCH AREA
275	(Entry) / Exit / Other / Items #	Long / Med / Close		SEARCH AREA
276	(Entry) / Exit / Other / Items #	Long / Med / Close		SEARCH AREA
277	(Entry) / Exit / Other / Items #	Long / Med / Close		SEARCH AREA
278	(Entry) / Exit / Other / Items #	Long / Med / Close		SEARCH AREA
279	(Entry) / Exit / Other / Items #	Long / Med / Close		SEARCH AREA
280	(Entry) / Exit / Other / Items #	Long / Med / Close		SEARCH AREA
281	(Entry) / Exit / Other / Items #	Long / Med / Close		SEARCH AREA
282	(Entry) / Exit / Other / Items #	Long / Med / Close		SEARCH AREA
283	(Entry) / Exit / Other / Items #	Long / Med / Close		SEARCH AREA
284	(Entry) / Exit / Other / Items #	Long / Med / Close		SEARCH AREA
285	(Entry) / Exit / Other / Items #	Long / Med / Close		SEARCH AREA
286	(Entry) / Exit / Other / Items #	Long / Med / Close		SEARCH AREA
287	(Entry) / Exit / Other / Items #	Long / Med / Close		CAVE ENTRY
288	(Entry) / Exit / Other / Items #	Long / Med / Close		CAVE ENTRY
289	(Entry) / Exit / Other / Items #	Long / Med / Close		CAVE ENTRY
290	(Entry) / Exit / Other / Items #	Long / Med / Close		SEARCH AREA
291	(Entry) / Exit / Other / Items #	Long / Med / Close		SEARCH AREA
292	(Entry) / Exit / Other / Items #	Long / Med / Close		SEARCH AREA
293	(Entry) / Exit / Other / Items #	Long / Med / Close		SEARCH AREA
294	(Entry) / Exit / Other / Items #	Long / Med / Close		SEARCH AREA
295	(Entry) / Exit / Other / Items #	Long / Med / Close		SEARCH AREA
296	(Entry) / Exit / Other / Items #	Long / Med / Close		TRAIL
297	(Entry) / Exit / Other / Items #	Long / Med / Close		TRAIL TOWARD BASE CAMP
298	(Entry) / Exit / Other / Items #	Long / Med / Close		TRAIL TOWARD BASE CAMP

ERT PHOTOGRAPHIC LOG

GENERAL INFORMATION

DATE 03-13-18 CASE ID 374E-PH-2553532

LOCATION DENTS RUN ROAD DRIFTWOOD PA

CAMERA TYPE _____ CARD # _____

PREPARER/PHOTOGRAPHER [redacted] b6 -1 b7C -1

REMARKS DENTS RUN [redacted] SCENE PHOTOS 03.13.18 CARD 1

Photo #	Subject (Circle One)	Range	Use Scale	Description
299	(Entry) / Exit / Other / Items #	Long / Med / Close		TRAIL
300	(Entry) / Exit / Other / Items #	Long / Med / Close		TRAIL TOWARD BASE CAMP
301	(Entry) / Exit / Other / Items #	Long / Med / Close		TRAIL
302	(Entry) / Exit / Other / Items #	Long / Med / Close		TRAIL [redacted] b6 -1 b7C -1
303	(Entry) / Exit / Other / Items #	Long / Med / Close		TRAIL TOWARD BASE CAMP
304	(Entry) / Exit / Other / Items #	Long / Med / Close		TRAIL TOWARD BASE CAMP
305	(Entry) / Exit / Other / Items #	Long / Med / Close		TRAIL
306	(Entry) / Exit / Other / Items #	Long / Med / Close		TRAIL TOWARD BASE CAMP
307	(Entry) / Exit / Other / Items #	Long / Med / Close		TRAIL TOWARD BASE CAMP
308	(Entry) / Exit / Other / Items #	Long / Med / Close		TRAIL
309	(Entry) / Exit / Other / Items #	Long / Med / Close		TRAIL TOWARD BASE CAMP
310	(Entry) / Exit / Other / Items #	Long / Med / Close		TRAIL
311	(Entry) / Exit / Other / Items #	Long / Med / Close		TRAIL
312	(Entry) / Exit / Other / Items #	Long / Med / Close		TRAIL TOWARD BASE CAMP
313	(Entry) / Exit / Other / Items #	Long / Med / Close		TRAIL
314	(Entry) / Exit / Other / Items #	Long / Med / Close		TRAIL
315	(Entry) / Exit / Other / Items #	Long / Med / Close		TRAIL TOWARD BASE CAMP
316	(Entry) / Exit / Other / Items #	Long / Med / Close		TRAIL
317	(Entry) / Exit / Other / Items #	Long / Med / Close		TRAIL
318	(Entry) / Exit / Other / Items #	Long / Med / Close		TRAIL TOWARD BASE CAMP
319	(Entry) / Exit / Other / Items #	Long / Med / Close		TRAIL
320	(Entry) / Exit / Other / Items #	Long / Med / Close		TRAIL TOWARD BASE CAMP
321	(Entry) / Exit / Other / Items #	Long / Med / Close		TRAIL
322	(Entry) / Exit / Other / Items #	Long / Med / Close		TRAIL TOWARD BASE CAMP
323	(Entry) / Exit / Other / Items #	Long / Med / Close		TRAIL
324	(Entry) / Exit / Other / Items #	Long / Med / Close		TRAIL
325	(Entry) / Exit / Other / Items #	Long / Med / Close		TRAIL TOWARD BASE CAMP
326	(Entry) / Exit / Other / Items #	Long / Med / Close		TRAIL
327	(Entry) / Exit / Other / Items #	Long / Med / Close		TRAIL
328	(Entry) / Exit / Other / Items #	Long / Med / Close		TRAIL TOWARD BASE CAMP
329	(Entry) / Exit / Other / Items #	Long / Med / Close		TRAIL
330	(Entry) / Exit / Other / Items #	Long / Med / Close		TRAIL TOWARD SEARCH AREA
331	(Entry) / Exit / Other / Items #	Long / Med / Close		TRAIL TOWARD SEARCH AREA
332	(Entry) / Exit / Other / Items #	Long / Med / Close		TRAIL TOWARD SEARCH AREA
333	(Entry) / Exit / Other / Items #	Long / Med / Close		TRAIL
334	Entry / Exit / Other / Items #	Long / Med / Close		SEARCH AREA SECTION 1

ERT PHOTOGRAPHIC LOG

GENERAL INFORMATION

DATE 03 · 13 · 18 CASE ID 374E-PH-2553532

LOCATION DENTS RUN ROAD DRIFTWOOD PA

CAMERA TYPE _____ CARD # _____

PREPARER/PHOTOGRAPHER [redacted] b6 -1 b7C -1

REMARKS DENTS RUN SCENE PHOTOS 03.13.18 CARD 1

Photo #	Subject (Circle One)	Range	Use Scale	Description
335	Entry / Exit / Other / Items #	Long / Med / Close		SEARCH AREA SECTION 1
336	Entry / Exit / Other / Items #	Long / Med / Close		SEARCH AREA SECTION 1
337	Entry / Exit / Other / Items #	Long / Med / Close		SEARCH AREA SECTION 1
338	Entry / Exit / Other / Items #	Long / Med / Close		SEARCH AREA SECTION 1
339	Entry / Exit / Other / Items #	Long / Med / Close		SEARCH AREA SECTION 1
340	Entry / Exit / Other / Items #	Long / Med / Close		SEARCH AREA SECTION 1
341	Entry / Exit / Other / Items #	Long / Med / Close		SEARCH AREA SECTION 1
342	Entry / Exit / Other / Items #	Long / Med / Close		SEARCH AREA SECTION 1
343	Entry / Exit / Other / Items #	Long / Med / Close		SEARCH AREA SECTION 1
344	Entry / Exit / Other / Items #	Long / Med / Close		SEARCH AREA SECTION 1
345	Entry / Exit / Other / Items #	Long / Med / Close		SEARCH AREA SECTION 1
346	Entry / Exit / Other / Items #	Long / Med / Close		SEARCH AREA SECTION 1
347	Entry / Exit / Other / Items #	Long / Med / Close		SEARCH AREA SECTION 1
348	Entry / Exit / Other / Items #	Long / Med / Close		SEARCH AREA SECTION 1
349	Entry / Exit / Other / Items #	Long / Med / Close		SEARCH AREA SECTION 1
350	Entry / Exit / Other / Items #	Long / Med / Close		SEARCH AREA SECTION 1
351	Entry / Exit / Other / Items #	Long / Med / Close		SEARCH AREA SECTION 1
352	Entry / Exit / Other / Items #	Long / Med / Close		SEARCH AREA SECTION 1
353	Entry / Exit / Other / Items #	Long / Med / Close		SEARCH AREA SECTION 1
354	Entry / Exit / Other / Items #	Long / Med / Close		SEARCH AREA SECTION 1
355	Entry / Exit / Other / Items #	Long / Med / Close		SEARCH AREA SECTION 1
356	Entry / Exit / Other / Items #	Long / Med / Close		SEARCH AREA SECTION 1
357	Entry / Exit / Other / Items #	Long / Med / Close		SEARCH AREA SECTION 1
358	Entry / Exit / Other / Items #	Long / Med / Close		SEARCH AREA SECTION 1
359	Entry / Exit / Other / Items #	Long / Med / Close		SEARCH AREA SECTION 1
360	Entry / Exit / Other / Items #	Long / Med / Close		SEARCH AREA SECTION 1
361	Entry / Exit / Other / Items #	Long / Med / Close		SEARCH AREA SECTION 1
362	Entry / Exit / Other / Items #	Long / Med / Close		SEARCH AREA SECTION 1
363	Entry / Exit / Other / Items #	Long / Med / Close		SEARCH AREA SECTION 1
364	Entry / Exit / Other / Items #	Long / Med / Close		SEARCH AREA SECTION 1
365	Entry / Exit / Other / Items #	Long / Med / Close		SEARCH AREA SECTION 1
366	Entry / Exit / Other / Items #	Long / Med / Close		SEARCH AREA SECTION 1
367	Entry / Exit / Other / Items #	Long / Med / Close		SEARCH AREA SECTION 1
368	Entry / Exit / Other / Items #	Long / Med / Close		SEARCH AREA SECTION 1
369	Entry / Exit / Other / Items #	Long / Med / Close		SEARCH AREA SECTION 1
370	Entry / Exit / Other / Items #	Long / Med / Close		SEARCH AREA SECTION 1

FD-674a (7-24-2017)

ERT PHOTOGRAPHIC LOG

3-13-18 GENERAL INFORMATION

DATE 03-13-18 CASE ID 374E-PH-2553532

LOCATION DENTS RUN ROAD DRIFT WOOD PA

CAMERA TYPE CARD #

PREPARER/PHOTOGRAPHER [redacted] b6 -1 b7C -1

REMARKS DENTS RUN SCENE PHOTOS 03-13-18 CARD 1

Photo #	Subject (Circle One)	Range	Use Scale	Description
371	Entry / Exit / Other / Items #	Long / Med / Close		SEARCH AREA SECTION 1
372	Entry / Exit / Other / Items #	Long / Med / Close		SEARCH AREA SECTION 1
373	Entry / Exit / Other / Items #	Long / Med / Close		SEARCH AREA SECTION 1
374	Entry / Exit / Other / Items #	Long / Med / Close		SEARCH AREA SECTION 2
375	Entry / Exit / Other / Items #	Long / Med / Close		SEARCH AREA SECTION 2
376	Entry / Exit / Other / Items #	Long / Med / Close		DEBRIS FOUND BURIED DEBRIS
377	Entry / Exit / Other / Items #	Long / Med / Close		DEBRIS FOUND BURIED DEBRIS
378	Entry / Exit / Other / Items #	Long / Med / Close		DEBRIS FOUND BURIED DEBRIS
379	Entry / Exit / Other / Items #	Long / Med / Close		SEARCH AREA SECTION 2
380	Entry / Exit / Other / Items #	Long / Med / Close		SEARCH AREA SECTION 2
381	Entry / Exit / Other / Items #	Long / Med / Close		SEARCH AREA SECTION 2
382	Entry / Exit / Other / Items #	Long / Med / Close		SEARCH AREA SECTION 2
383	Entry / Exit / Other / Items #	Long / Med / Close		SEARCH AREA SECTION 2
384	Entry / Exit / Other / Items #	Long / Med / Close		SEARCH AREA SECTION 2
385	Entry / Exit / Other / Items #	Long / Med / Close		SEARCH AREA SECTION 2
386	Entry / Exit / Other / Items #	Long / Med / Close		SEARCH AREA SECTION 2
387	Entry / Exit / Other / Items #	Long / Med / Close		SEARCH AREA SECTION 2
388	Entry / Exit / Other / Items #	Long / Med / Close		SEARCH AREA SECTION 2
389	Entry / Exit / Other / Items #	Long / Med / Close		SEARCH AREA SECTION 2
290	Entry / Exit / Other / Items #	Long / Med / Close		SEARCH AREA SECTION 2
391	Entry / Exit / Other / Items #	Long / Med / Close		SEARCH AREA SECTION 2
392	Entry / Exit / Other / Items #	Long / Med / Close		SEARCH AREA SECTION 2
393	Entry / Exit / Other / Items #	Long / Med / Close		SEARCH AREA SECTION 2
394	Entry / Exit / Other / Items #	Long / Med / Close		SEARCH AREA SECTION 2
395	Entry / Exit / Other / Items #	Long / Med / Close		SEARCH AREA SECTION 2
396	Entry / Exit / Other / Items #	Long / Med / Close		SEARCH AREA SECTION 2
397	Entry / Exit / Other / Items #	Long / Med / Close		SEARCH AREA SECTION 2
398	Entry / Exit / Other / Items #	Long / Med / Close		SEARCH AREA SECTION 2
399	Entry / Exit / Other / Items #	Long / Med / Close		SEARCH AREA SECTION 2
400	Entry / Exit / Other / Items #	Long / Med / Close		SEARCH AREA SECTION 2
401	Entry / Exit / Other / Items #	Long / Med / Close		SEARCH AREA SECTION 2
402	Entry / Exit / Other / Items #	Long / Med / Close		SEARCH AREA SECTION 2
403	Entry / Exit / Other / Items #	Long / Med / Close		SEARCH AREA SECTION 2
404	Entry / Exit / Other / Items #	Long / Med / Close		SEARCH AREA SECTION 2
405	Entry / Exit / Other / Items #	Long / Med / Close		SEARCH AREA SECTION 2
406	Entry / Exit / Other / Items #	Long / Med / Close		SEARCH AREA SECTION 2

ERT PHOTOGRAPHIC LOG

GENERAL INFORMATION

DATE 03·13·18 CASE ID 374E-PH-2553532

LOCATION DENTS RUN ROAD DRIFTWOOD PA

CAMERA TYPE _____ CARD # _____

PREPARER/PHOTOGRAPHER [redacted] b6 -1 b7C -1

REMARKS DENTS RUN SCENE PHOTOS 03·13·18 CARD 1

Photo #	Subject (Circle One)	Range	Use Scale	Description
407	Entry / Exit / Other / Items #	Long / Med / Close		SEARCH AREA SECTION 2
408	Entry / Exit / Other / Items #	Long / Med / Close		SEARCH AREA SECTION 2
409	Entry / Exit / Other / Items #	Long / Med / Close		SEARCH AREA SECTION 2
410	Entry / Exit / Other / Items #	Long / Med / Close		SEARCH AREA SECTION 2
411	Entry / Exit / Other / Items #	Long / Med / Close		SEARCH AREA SECTION 2
412	Entry / Exit / Other / Items #	Long / Med / Close		SEARCH AREA SECTION 2
413	Entry / Exit / Other / Items #	Long / Med / Close		SEARCH AREA SECTION 2
414	Entry / Exit / Other / Items #	Long / Med / Close		SEARCH AREA SECTION 2
415	Entry / Exit / Other / Items #	Long / Med / Close		SEARCH AREA SECTION 2
416	Entry / Exit / Other / Items #	Long / Med / Close		SEARCH AREA SECTION 2
417	Entry / Exit / Other / Items #	Long / Med / Close		SEARCH AREA SECTION 2
418	Entry / Exit / Other / Items #	Long / Med / Close		SEARCH AREA SECTION 2
419	Entry / Exit / Other / Items #	Long / Med / Close		SEARCH AREA SECTION 2
420	Entry / Exit / Other / Items #	Long / Med / Close		DEBRIS FOUND BURIED
421	Entry / Exit / Other / Items #	Long / Med / Close		DEBRIS FOUND BURIED
422	Entry / Exit / Other / Items #	Long / Med / Close		SEARCH AREA SECTION 2
423	Entry / Exit / Other / Items #	Long / Med / Close		SEARCH AREA
424	Entry / Exit / Other / Items #	Long / Med / Close		SEARCH AREA
425	Entry (Exit) Other / Items #	Long / Med / Close		SEARCH AREA
426	Entry (Exit) Other / Items #	Long / Med / Close		SEARCH AREA
427	Entry (Exit) Other / Items #	Long / Med / Close		SEARCH AREA SECTION 2
428	Entry (Exit) Other / Items #	Long / Med / Close		SEARCH AREA
429	Entry (Exit) Other / Items #	Long / Med / Close		SEARCH AREA SECTION 1
430	Entry (Exit) Other / Items #	Long / Med / Close		SEARCH AREA SECTION 1
431	Entry (Exit) Other / Items #	Long / Med / Close		SEARCH AREA
432	Entry (Exit) Other / Items #	Long / Med / Close		SEARCH AREA
433	Entry (Exit) Other / Items #	Long / Med / Close		SEARCH AREA
434	Entry (Exit) Other / Items #	Long / Med / Close		SEARCH AREA
435	Entry (Exit) Other / Items #	Long / Med / Close		SEARCH AREA
436	Entry (Exit) Other / Items #	Long / Med / Close		SEARCH AREA
437	Entry (Exit) Other / Items #	Long / Med / Close		SEARCH AREA
438	Entry (Exit) Other / Items #	Long / Med / Close		SEARCH AREA
439	Entry (Exit) Other / Items #	Long / Med / Close		SEARCH AREA
440	Entry (Exit) Other / Items #	Long / Med / Close		TRAIL TOWARD SEARCH AREA
441	Entry (Exit) Other / Items #	Long / Med / Close		TRAIL TOWARD SEARCH AREA
442	Entry (Exit) Other / Items #	Long / Med / Close		TRAIL TOWARD SEARCH AREA

FD-674a (7-24-2017)

ERT PHOTOGRAPHIC LOG

GENERAL INFORMATION

DATE 03.13.18 CASE ID 3046-PM 255532

LOCATION DENTS RUN ROAD DRIFTWOOD PA

CAMERA TYPE CARD #

PREPARER/PHOTOGRAPHER [redacted]

REMARKS DENTS RUN SCENE PHOTOS 03.13.18 CARD 1

b6 -1
b7C -1

Photo #	Subject (Circle One)	Range	Use Scale	Description
443	Entry / (Exit) / Other / Items #	Long / Med / Close		TRAIL TOWARD SEARCH AREA
444	Entry / (Exit) / Other / Items #	Long / Med / Close		TRAIL TOWARD SEARCH AREA
445	Entry / (Exit) / Other / Items #	Long / Med / Close		TRAIL TOWARD SEARCH AREA
446	Entry / (Exit) / Other / Items #	Long / Med / Close		TRAIL TOWARD SEARCH AREA
447	Entry / (Exit) / Other / Items #	Long / Med / Close		TRAIL TOWARD SEARCH AREA
448	Entry / (Exit) / Other / Items #	Long / Med / Close		TRAIL TOWARD SEARCH AREA
449	Entry / (Exit) / Other / Items #	Long / Med / Close		TRAIL TOWARD SEARCH AREA
450	Entry / (Exit) / Other / Items #	Long / Med / Close		TRAIL TOWARD SEARCH AREA
451	Entry / (Exit) / Other / Items #	Long / Med / Close		TRAIL TOWARD SEARCH AREA
452	Entry / (Exit) / Other / Items #	Long / Med / Close		TRAIL TOWARD SEARCH AREA
453	Entry / (Exit) / Other / Items #	Long / Med / Close		TRAIL TOWARD SEARCH AREA
454	Entry / (Exit) / Other / Items #	Long / Med / Close		TRAIL TOWARD SEARCH AREA
455	Entry / (Exit) / Other / Items #	Long / Med / Close		TRAIL TOWARD SEARCH AREA
456	Entry / (Exit) / Other / Items #	Long / Med / Close		TRAIL TOWARD SEARCH AREA
457	Entry / (Exit) / Other / Items #	Long / Med / Close		TRAIL TOWARD SEARCH AREA
458	Entry / (Exit) / Other / Items #	Long / Med / Close		TRAIL TOWARD SEARCH AREA
459	Entry / (Exit) / Other / Items #	Long / Med / Close		TRAIL TOWARD SEARCH AREA
460	Entry / (Exit) / Other / Items #	Long / Med / Close		TRAIL TOWARD SEARCH AREA
461	Entry / (Exit) / Other / Items #	Long / Med / Close		TRAIL TOWARD SEARCH AREA
	Entry / Exit / Other / Items #	Long / Med / Close		
	Entry / Exit / Other / Items #	Long / Med / Close		
	Entry / Exit / Other / Items #	Long / Med / Close		
	Entry / Exit / Other / Items #	Long / Med / Close		
	Entry / Exit / Other / Items #	Long / Med / Close		
	Entry / Exit / Other / Items #	Long / Med / Close		
	Entry / Exit / Other / Items #	Long / Med / Close		
	Entry / Exit / Other / Items #	Long / Med / Close		
	Entry / Exit / Other / Items #	Long / Med / Close		
	Entry / Exit / Other / Items #	Long / Med / Close		
	Entry / Exit / Other / Items #	Long / Med / Close		
	Entry / Exit / Other / Items #	Long / Med / Close		
	Entry / Exit / Other / Items #	Long / Med / Close		
	Entry / Exit / Other / Items #	Long / Med / Close		
	Entry / Exit / Other / Items #	Long / Med / Close		
	Entry / Exit / Other / Items #	Long / Med / Close		
	Entry / Exit / Other / Items #	Long / Med / Close		
	Entry / Exit / Other / Items #	Long / Med / Close		

b6 -1
b7C -1

ERT PHOTOGRAPHIC LOG

GENERAL INFORMATION

DATE 03-14-16 CASE ID 3745-PM-2553582

LOCATION DENTS RUN ROAD DRIFTWOOD PA

CAMERA TYPE CARD #

PREPARER/PHOTOGRAPHER [redacted] b6 -1 b7C -1

REMARKS DENTS RUN SCENE PHOTOS 03-14-16 CARD 1

Photo #	Subject (Circle One)	Range	Use Scale	Description
462	(Entry) / Exit / Other / Items #	Long / Med / Close		SEARCH AREA
463	(Entry) / Exit / Other / Items #	Long / Med / Close		SEARCH AREA
464	(Entry) / Exit / Other / Items #	Long / Med / Close		SEARCH AREA SECTION 2
465	(Entry) / Exit / Other / Items #	Long / Med / Close		SEARCH AREA
466	(Entry) / Exit / Other / Items #	Long / Med / Close		SEARCH AREA
467	(Entry) / Exit / Other / Items #	Long / Med / Close		SEARCH AREA SECTION 2
468	(Entry) / Exit / Other / Items #	Long / Med / Close		SEARCH AREA SECTION 2
469	(Entry) / Exit / Other / Items #	Long / Med / Close		SEARCH AREA
470	(Entry) / Exit / Other / Items #	Long / Med / Close		SEARCH AREA
471	(Entry) / Exit / Other / Items #	Long / Med / Close		SEARCH AREA
472	(Entry) / Exit / Other / Items #	Long / Med / Close		SEARCH AREA
473	(Entry) / Exit / Other / Items #	Long / Med / Close		SEARCH AREA
474	(Entry) / Exit / Other / Items #	Long / Med / Close		SEARCH AREA
475	(Entry) / Exit / Other / Items #	Long / Med / Close		SEARCH AREA
476	(Entry) / Exit / Other / Items #	Long / Med / Close		SEARCH AREA
477	(Entry) / Exit / Other / Items #	Long / Med / Close		SEARCH AREA
478	(Entry) / Exit / Other / Items #	Long / Med / Close		SEARCH AREA
479	(Entry) / Exit / Other / Items #	Long / Med / Close		SEARCH AREA
480	(Entry) / Exit / Other / Items #	Long / Med / Close		SEARCH AREA
481	(Entry) / Exit / Other / Items #	Long / Med / Close		SEARCH AREA
482	(Entry) / Exit / Other / Items #	Long / Med / Close		TRAIL TOWARD BASE CAMP
483	(Entry) / Exit / Other / Items #	Long / Med / Close		TRAIL TOWARD SEARCH AREA
484	(Entry) / Exit / Other / Items #	Long / Med / Close		TRAIL TOWARD SEARCH AREA
485	(Entry) / Exit / Other / Items #	Long / Med / Close		TRAIL TOWARD SEARCH AREA
486	(Entry) / Exit / Other / Items #	Long / Med / Close		TRAIL TOWARD SEARCH AREA
487	(Entry) / Exit / Other / Items #	Long / Med / Close		TRAIL TOWARD SEARCH AREA
488	(Entry) / Exit / Other / Items #	Long / Med / Close		TRAIL TOWARD SEARCH AREA
489	(Entry) / Exit / Other / Items #	Long / Med / Close		TRAIL TOWARD BASE CAMP
490	(Entry) / Exit / Other / Items #	Long / Med / Close		TRAIL TOWARD BASE CAMP
491	(Entry) / Exit / Other / Items #	Long / Med / Close		TRAIL TOWARD BASE CAMP
492	(Entry) / Exit / Other / Items #	Long / Med / Close		TRAIL TOWARD [redacted] SEARCH AREA
493	(Entry) / Exit / Other / Items #	Long / Med / Close		TRAIL TOWARD [redacted] SEARCH AREA
494	(Entry) / Exit / Other / Items #	Long / Med / Close		TRAIL TOWARD [redacted] SEARCH AREA
495	(Entry) / Exit / Other / Items #	Long / Med / Close		TRAIL TOWARD BASE CAMP
496	(Entry) / Exit / Other / Items #	Long / Med / Close		TRAIL TOWARD BASE CAMP
497	(Entry) / Exit / Other / Items #	Long / Med / Close		TRAIL TOWARD BASE CAMP

ERT PHOTOGRAPHIC LOG

GENERAL INFORMATION

DATE 03 · 14 · 18 CASE ID 374E-PH-2053532

LOCATION DENTS RUN ROAD DRIFTWOOD PA

CAMERA TYPE _____ CARD # _____

PREPARER/PHOTOGRAPHER [redacted] b6 -1 b7C -1

REMARKS DENTS RUN SCENE PHOTOS 03·14·18 CARD 1

Photo #	Subject (Circle One)	Range	Use Scale	Description
498	Entry / Exit / Other / Items #	Long / Med / Close		TRAIL TOWARD BASE CAMP
499	Entry / Exit / Other / Items #	Long / Med / Close		TRAIL TOWARD SEARCH AREA
500	Entry / Exit / Other / Items #	Long / Med / Close		TRAIL TOWARD SEARCH AREA
501	Entry / Exit / Other / Items #	Long / Med / Close		TRAIL TOWARD SEARCH AREA
502	Entry / Exit / Other / Items #	Long / Med / Close		TRAIL TOWARD SEARCH AREA
503	Entry / Exit / Other / Items #	Long / Med / Close		TRAIL TOWARD BASE CAMP
504	Entry / Exit / Other / Items #	Long / Med / Close		TRAIL TOWARD BASE CAMP
505	Entry / Exit / Other / Items #	Long / Med / Close		TRAIL TOWARD BASE CAMP
506	Entry / Exit / Other / Items #	Long / Med / Close		TRAIL TOWARD BASE CAMP
507	Entry / Exit / Other / Items #	Long / Med / Close		TRAIL TOWARD SEARCH AREA
508	Entry / Exit / Other / Items #	Long / Med / Close		TRAIL TOWARD SEARCH AREA
509	Entry / Exit / Other / Items #	Long / Med / Close		TRAIL TOWARD BASE CAMP
510	Entry / Exit / Other / Items #	Long / Med / Close		TRAIL TOWARD BASE CAMP
511	Entry / Exit / Other / Items #	Long / Med / Close		TRAIL TOWARD SEARCH AREA
512	Entry / Exit / Other / Items #	Long / Med / Close		TRAIL TOWARD SEARCH AREA
513	Entry / Exit / Other / Items #	Long / Med / Close		TRAIL TOWARD SEARCH AREA
514	Entry / Exit / Other / Items #	Long / Med / Close		TRAIL TOWARD SEARCH AREA
515	Entry / Exit / Other / Items #	Long / Med / Close		TRAIL TOWARD SEARCH AREA
516	Entry / Exit / Other / Items #	Long / Med / Close		TRAIL TOWARD BASE CAMP
517	Entry / Exit / Other / Items #	Long / Med / Close		TRAIL TOWARD BASE CAMP
518	Entry / Exit / Other / Items #	Long / Med / Close		TRAIL TOWARD SEARCH AREA
519	Entry / Exit / Other / Items #	Long / Med / Close		TRAIL TOWARD SEARCH AREA
520	Entry / Exit / Other / Items #	Long / Med / Close		TRAIL TOWARD BASE CAMP
521	Entry / Exit / Other / Items #	Long / Med / Close		TRAIL TOWARD BASE CAMP
[redacted]	Entry / Exit / Other / Items #	Long / Med / Close		
[redacted]	Entry / Exit / Other / Items #	Long / Med / Close		
[redacted]	Entry / Exit / Other / Items #	Long / Med / Close		
[redacted]	Entry / Exit / Other / Items #	Long / Med / Close		
[redacted]	Entry / Exit / Other / Items #	Long / Med / Close		
	Entry / Exit / Other / Items #	Long / Med / Close		
	Entry / Exit / Other / Items #	Long / Med / Close		
	Entry / Exit / Other / Items #	Long / Med / Close		
	Entry / Exit / Other / Items #	Long / Med / Close		
	Entry / Exit / Other / Items #	Long / Med / Close		
	Entry / Exit / Other / Items #	Long / Med / Close		
	Entry / Exit / Other / Items #	Long / Med / Close		

ERT PHOTOGRAPHIC LOG

GENERAL INFORMATION

DATE 03 · 14 · 18 CASE ID 374E-PH-2553532

LOCATION DENTS RUN ROAD DRIFT WOOD PA

CAMERA TYPE _____ CARD # _____

PREPARER/PHOTOGRAPHER [redacted] b6 -1 b7C -1

REMARKS DENTS RUN SCENE PHOTOS 03·14·18 CARD 2

Photo #	Subject (Circle One)	Range	Use Scale	Description
1	Entry / Exit / Other / Items #	(Long) / Med / Close		SEARCH AREA
2	Entry / Exit / Other / Items #	Long / (Med) / Close		SEARCH AREA
3	Entry / Exit / Other / Items #	Long / Med / (Close)		SEARCH AREA
4	Entry / Exit / Other / Items #	Long / Med / Close		SEARCH AREA SECTION 2
5	Entry / Exit / Other / Items #	Long / Med / Close		SEARCH AREA SECTION 2
6	Entry / Exit / Other / Items #	Long / Med / Close		SEARCH AREA
7	Entry / Exit / Other / Items #	Long / Med / Close		SEARCH AREA SECTION 2
8	Entry / Exit / Other / Items #	Long / Med / Close		SEARCH AREA
9	Entry / Exit / Other / Items #	Long / Med / Close		SEARCH AREA
10	Entry / Exit / Other / Items #	Long / Med / Close		SEARCH AREA SECTION 2
11	Entry / Exit / Other / Items #	Long / Med / Close		SEARCH AREA SECTION 2
12	Entry / Exit / Other / Items #	Long / Med / Close		SEARCH AREA ABOVE SECTION 2
13	Entry / Exit / Other / Items #	Long / Med / Close		SEARCH AREA ABOVE SECTION 2
14	Entry / Exit / Other / Items #	Long / Med / Close		SEARCH AREA SECTION 2
15	Entry / Exit / Other / Items #	Long / Med / Close		SEARCH AREA SECTION 2
16	Entry / Exit / Other / Items #	Long / Med / Close		SEARCH AREA SECTION 2
17	Entry / Exit / Other / Items #	(Long) Med / Close		SEARCH AREA
18	Entry / Exit / Other / Items #	(Long) / Med / Close		SEARCH AREA
19	Entry / Exit / Other / Items #	(Long) / Med / Close		SEARCH AREA
20	Entry / Exit / Other / Items #	(Long) Med / Close		SEARCH AREA
21	Entry / Exit / Other / Items #	(Long) Med / Close		SEARCH
22	Entry / Exit / Other / Items #	Long / Med / Close		SEARCH AREA
23	Entry / Exit / Other / Items #	Long / Med / Close		SEARCH AREA
24	Entry / Exit / Other / Items #	Long / Med / Close		SEARCH AREA SECTION 2
25	Entry / Exit / Other / Items #	Long / Med / Close		SEARCH AREA SECTION 2
26	Entry / Exit / Other / Items #	Long / Med / Close		SEARCH AREA
27	Entry / Exit / Other / Items #	Long / Med / Close		SEARCH AREA
28	Entry / Exit / Other / Items #	(Long) / Med / Close		SEARCH AREA
29	Entry / Exit / Other / Items #	(Long) / Med / Close		SEARCH AREA
30	Entry / Exit / Other / Items #	Long / Med / Close		HISTORICAL
31	Entry / Exit / Other / Items #	Long / Med / Close		HISTORICAL
32	Entry / Exit / Other / Items #	(Long) / Med / Close		SEARCH AREA
33	Entry / Exit / Other / Items #	Long (Med) / Close		SEARCH AREA SECTION 2
34	Entry / Exit / Other / Items #	Long (Med) / Close		SEARCH AREA SECTION 2
35	Entry / Exit / Other / Items #	Long (Med) Close		SEARCH AREA SECTION 2
36	Entry / Exit / Other / Items #	(Long) Med / Close		SEARCH AREA SECTION 2

ERT PHOTOGRAPHIC LOG

GENERAL INFORMATION

DATE 03.14.18 CASE ID 374E-PH-2553532

LOCATION DENTS RUN ROAD DEERWOOD PA

CAMERA TYPE _____ CARD # _____

PREPARER/PHOTOGRAPHER [redacted] b6 -1 b7C -1

REMARKS DENTS RUN SCENE PHOTOS 03.14.18 CARD 2

Photo #	Subject (Circle One)	Range	Use Scale	Description
37	Entry / Exit / Other / Items #	(Long) / Med / Close		SEARCH AREA
38	Entry / Exit / Other / Items #	(Long) / Med / Close		SEARCH AREA
39	Entry / Exit / Other / Items #	(Long) / Med / Close		SEARCH AREA
40	Entry / Exit / Other / Items #	(Long) / Med / Close		SEARCH AREA
41	Entry / Exit / Other / Items #	(Long) / Med / Close		SEARCH AREA SECTION 2
42	Entry / Exit / Other / Items #	(Long) / Med / Close		SEARCH AREA
43	Entry / Exit / Other / Items #	(Long) / Med / Close		SEARCH AREA
44	Entry / Exit / Other / Items #	(Long) / Med / Close		SEARCH AREA SECTION 1
45	Entry / Exit / Other / Items #	Long / Med / (Close)		SEARCH AREA SECTION 2
46	Entry / Exit / Other / Items #	Long / Med / (Close)		SEARCH AREA SECTION 2
47	Entry / Exit / Other / Items #	Long / Med / (Close)		SEARCH AREA SECTION 2
48	Entry / Exit / Other / Items #	Long / Med / (Close)		SEARCH AREA SECTION 2
49	Entry / Exit / Other / Items #	(Long) / Med / Close		SEARCH AREA
50	Entry / Exit / Other / Items #	Long / Med / Close		SEARCH AREA
51	Entry / Exit / Other / Items #	Long / Med / Close		SEARCH AREA
52	Entry / Exit / Other / Items #	Long / Med / Close		SEARCH AREA
53	Entry / Exit / Other / Items #	Long / Med / (Close)		SEARCH AREA SECTION 2
54	Entry / Exit / Other / Items #	Long / Med / (Close)		SEARCH AREA SECTION 2
55	Entry / Exit / Other / Items #	Long / Med / (Close)		SEARCH AREA SECTION 2
56	Entry / Exit / Other / Items #	Long / Med / (Close)		SEARCH AREA SECTION 2
57	Entry / Exit / Other / Items #	Long / Med / (Close)		SEARCH AREA SECTION 2
58	Entry / Exit / Other / Items #	Long / Med / (Close)		SEARCH AREA SECTION 2
59	Entry / Exit / Other / Items #	Long / Med / (Close)		SEARCH AREA SECTION 2
60	Entry / Exit / Other / Items #	Long / Med / (Close)		SEARCH AREA SECTION 2
61	Entry / Exit / Other / Items #	Long / Med / (Close)		SEARCH AREA SECTION 2
62	Entry / Exit / Other / Items #	Long / Med / (Close)		SEARCH AREA SECTION 2
63	Entry / Exit / Other / Items #	(Long) / Med / Close		SEARCH AREA
64	Entry / Exit / Other / Items #	(Long) / Med / Close		SEARCH AREA
65	Entry / Exit / Other / Items #	Long / Med / (Close)		SEARCH AREA SECTION 2
66	Entry / Exit / Other / Items #	Long / Med / (Close)		SEARCH AREA SECTION 2
67	Entry / Exit / Other / Items #	Long / Med / (Close)		SEARCH AREA SECTION 2
68	Entry / Exit / Other / Items #	Long / Med / (Close)		SEARCH AREA SECTION 2 b6 -1 b7C -1
69	Entry / (Exit) / Other / Items #	Long / Med / Close		search area
70	Entry / (Exit) / Other / Items #	Long / Med / Close		search area
71	Entry / (Exit) / Other / Items #	Long / Med / Close		search area
72	Entry / (Exit) / Other / Items #	Long / Med / Close		search area

FD-674a (7-24-2017)

ERT PHOTOGRAPHIC LOG

GENERAL INFORMATION

DATE 03.14.18 CASE ID 374E-PH-2553532

LOCATION DENTS RUN ROAD DRIFTWOOD PA

CAMERA TYPE _____ CARD # _____

PREPARER/PHOTOGRAPHER [redacted] b6 -1 b7C -1

REMARKS photos starting w/ # 82 used flash

DENTS RUN SCENE PHOTOS 03.14.18 CARD 2

Photo #	Subject (Circle One)	Range	Use Scale	Description
73	Entry / Exit / Other / Items #	Long / Med / Close		Search area [redacted] b6 -1 b7C -1
74	Entry / Exit / Other / Items #	Long / Med / Close		" - trench
75	Entry / Exit / Other / Items #	Long / Med / Close		" - trench
76	Entry / Exit / Other / Items #	Long / Med / Close		search area
77	Entry / Exit / Other / Items #	Long / Med / Close		search area
78	Entry / Exit / Other / Items #	Long / Med / Close		search area
79	Entry / Exit / Other / Items #	Long / Med / Close		↓
80	Entry / Exit / Other / Items #	Long / Med / Close		↓
81	Entry / Exit / Other / Items #	Long / Med / Close		↓
82	Entry / Exit / Other / Items #	Long / Med / Close		search area w/ flash
83	Entry / Exit / Other / Items #	Long / Med / Close		↓
84	Entry / Exit / Other / Items #	Long / Med / Close		↓
85	Entry / Exit / Other / Items #	Long / Med / Close		↓
86	Entry / Exit / Other / Items #	Long / Med / Close		search area w/ flash
87	Entry / Exit / Other / Items #	Long / Med / Close		↓
88	Entry / Exit / Other / Items #	Long / Med / Close		↓
89	Entry / Exit / Other / Items #	Long / Med / Close		↓
90	Entry / Exit / Other / Items #	Long / Med / Close		trail at search area w/ flash
91	Entry / Exit / Other / Items #	Long / Med / Close		↓
92	Entry / Exit / Other / Items #	Long / Med / Close		trail towards base camp w/ flash
93	Entry / Exit / Other / Items #	Long / Med / Close		trail towards search area w/ flash
94	Entry / Exit / Other / Items #	Long / Med / Close		trail towards base camp
95	Entry / Exit / Other / Items #	Long / Med / Close		trail towards search area
96	Entry / Exit / Other / Items #	Long / Med / Close		trail towards base camp
97	Entry / Exit / Other / Items #	Long / Med / Close		trail towards search area
98	Entry / Exit / Other / Items #	Long / Med / Close		trail towards base camp
99	Entry / Exit / Other / Items #	Long / Med / Close		trail towards search area
100	Entry / Exit / Other / Items #	Long / Med / Close		trail towards base camp
101	Entry / Exit / Other / Items #	Long / Med / Close		trail towards search area
102	Entry / Exit / Other / Items #	Long / Med / Close		trail towards base camp
103	Entry / Exit / Other / Items #	Long / Med / Close		trail towards search area
104	Entry / Exit / Other / Items #	Long / Med / Close		trail towards search area
105	Entry / Exit / Other / Items #	Long / Med / Close		trail towards base camp
106	Entry / Exit / Other / Items #	Long / Med / Close		trail towards search area
107	Entry / Exit / Other / Items #	Long / Med / Close		trail towards search area
108	Entry / Exit / Other / Items #	Long / Med / Close		trail towards base camp

ERT PHOTOGRAPHIC LOG

GENERAL INFORMATION

DATE 03.14.18 **CASE ID** 374E-PH-2553532
LOCATION DENTS RUN ROAD DRIFTWOOD PA
CAMERA TYPE ______ **CARD #** DENTS RUN SCENE PHOTOS 03.14.18 CARD 2
PREPARER/PHOTOGRAPHER [redacted] b6 -1 b7C -1
REMARKS Only photos taken approx every 100 steps counted by male ~6'2" tall

Photo #	Subject (Circle One)	Range	Use Scale	Description
109	Entry / (Exit) / Other / Items #	Long / Med / Close		trail towards search area
110	Entry / (Exit) / Other / Items #	Long / Med / Close		trail towards base camp
111	Entry / (Exit) / Other / Items #	Long / Med / Close		trail from base camp towards search area
	Entry / Exit / Other / Items #	Long / Med / Close		
	Entry / Exit / Other / Items #	Long / Med / Close		
	Entry / Exit / Other / Items #	Long / Med / Close		
	Entry / Exit / Other / Items #	Long / Med / Close		
	Entry / Exit / Other / Items #	Long / Med / Close		
	Entry / Exit / Other / Items #	Long / Med / Close		
	Entry / Exit / Other / Items #	Long / Med / Close		
	Entry / Exit / Other / Items #	Long / Med / Close		
	Entry / Exit / Other / Items #	Long / Med / Close		
	Entry / Exit / Other / Items #	Long / Med / Close		
	Entry / Exit / Other / Items #	Long / Med / Close		
	Entry / Exit / Other / Items #	Long / Med / Close		
	Entry / Exit / Other / Items #	Long / Med / Close		
	Entry / Exit / Other / Items #	Long / Med / Close		[redacted] b6 -1 b7C -1
	Entry / Exit / Other / Items #	Long / Med / Close		
	Entry / Exit / Other / Items #	Long / Med / Close		
	Entry / Exit / Other / Items #	Long / Med / Close		
	Entry / Exit / Other / Items #	Long / Med / Close		
	Entry / Exit / Other / Items #	Long / Med / Close		
	Entry / Exit / Other / Items #	Long / Med / Close		
	Entry / Exit / Other / Items #	Long / Med / Close		
	Entry / Exit / Other / Items #	Long / Med / Close		
	Entry / Exit / Other / Items #	Long / Med / Close		
	Entry / Exit / Other / Items #	Long / Med / Close		
	Entry / Exit / Other / Items #	Long / Med / Close		
	Entry / Exit / Other / Items #	Long / Med / Close		
	Entry / Exit / Other / Items #	Long / Med / Close		
	Entry / Exit / Other / Items #	Long / Med / Close		
	Entry / Exit / Other / Items #	Long / Med / Close		
	Entry / Exit / Other / Items #	Long / Med / Close		
	Entry / Exit / Other / Items #	Long / Med / Close		
	Entry / Exit / Other / Items #	Long / Med / Close		
	Entry / Exit / Other / Items #	Long / Med / Close		

FD-674a (7-24-2017)

ERT PHOTOGRAPHIC LOG

GENERAL INFORMATION

DATE 03-15-18 CASE ID 374E-PH-2553532

LOCATION DENTS RUN ROAD DRIFTWOOD PA

CAMERA TYPE _____ CARD # _____

PREPARER/PHOTOGRAPHER [redacted] b6 -1 b7C -1

REMARKS DENTS RUN SCENE PHOTOS 03-15-18 CARD 2

Photo #	Subject (Circle One)	Range	Use Scale	Description
112	Entry / (Exit) / Other / Items #	(Long) / Med / Close		SEARCH AREA
113	Entry / (Exit) / Other / Items #	(Long) / Med / Close		SEARCH AREA
114	Entry / (Exit) / Other / Items #	Long / Med / Close		SEARCH AREA
115	Entry / (Exit) / Other / Items #	Long / Med / Close		LOCATION OF TENT
116	Entry / (Exit) / Other / Items #	Long / Med / Close		LOCATION OF TENT
117	Entry / (Exit) / Other / Items #	(Long) / Med / Close		SEARCH AREA
118	Entry / (Exit) / Other / Items #	(Long) / Med / Close		SEARCH AREA
119	Entry / (Exit) / Other / Items #	Long / Med / Close		SEARCH AREA
120	Entry / (Exit) / Other / Items #	Long / Med / Close		SEARCH AREA
121	Entry / (Exit) / Other / Items #	Long / Med / Close		SEARCH AREA
122	Entry / (Exit) / Other / Items #	Long / Med / Close		SEARCH AREA
123	Entry / (Exit) / Other / Items #	Long / Med / Close		SEARCH AREA
124	Entry / (Exit) / Other / Items #	Long / Med / Close		SEARCH AREA
125	Entry / (Exit) / Other / Items #	Long / Med / Close		SEARCH AREA
126	Entry / (Exit) / Other / Items #	Long / Med / Close		SEARCH AREA
127	Entry / (Exit) / Other / Items #	Long / Med / Close		SEARCH AREA
128	Entry / (Exit) / Other / Items #	Long / Med / Close		TRAIL NEAR SEARCH AREA
129	Entry / (Exit) / Other / Items #	Long / Med / Close		TRAIL NEAR SEARCH AREA
130	Entry / (Exit) / Other / Items #	Long / Med / Close		SEARCH AREA
131	Entry / (Exit) / Other / Items #	Long / Med / Close		SEARCH AREA
132	Entry / (Exit) / Other / Items #	Long / Med / Close		SEARCH AREA
133	Entry / (Exit) / Other / Items #	Long / Med / Close		SEARCH AREA
134	Entry / (Exit) / Other / Items #	Long / Med / Close		SEARCH AREA
135	Entry / (Exit) / Other / Items #	Long / Med / Close		SEARCH AREA
136	Entry / (Exit) / Other / Items #	Long / Med / Close		SEARCH AREA
137	Entry / (Exit) / Other / Items #	Long / Med / Close		SEARCH AREA
138	Entry / (Exit) / Other / Items #	Long / Med / Close		SEARCH AREA SHOWING DRAINAGE
139	Entry / (Exit) / Other / Items #	Long / Med / Close		SEARCH AREA SHOWING DRAINAGE
140	Entry / (Exit) / Other / Items #	Long / Med / Close		SEARCH AREA SHOWING DRAINAGE
141	Entry / (Exit) / Other / Items #	Long / Med / Close		SEARCH AREA SHOWING GRADING
142	Entry / (Exit) / Other / Items #	Long / Med / Close		SEARCH AREA SHOWING DRAINAGE
143	Entry / (Exit) / Other / Items #	Long / Med / Close		SEARCH AREA
144	Entry / (Exit) / Other / Items #	Long / Med / Close		SEARCH AREA SHOWING DRAINAGE
145	Entry / (Exit) / Other / Items #	Long / Med / Close		SEARCH AREA
146	Entry / (Exit) / Other / Items #	Long / Med / Close		SEARCH AREA
147	Entry / (Exit) / Other / Items #	Long / Med / Close		SEARCH AREA

ERT PHOTOGRAPHIC LOG

GENERAL INFORMATION

DATE 03·15·18 CASE ID 374E-PH-2553532

LOCATION DENTS RUN ROAD DRIFTWOOD PA

CAMERA TYPE _____ CARD # _____

PREPARER/PHOTOGRAPHER [redacted] b6 -1 b7C -1

REMARKS DENTS RUN SCENE PHOTOS 03·15·18 CARD 2

Photo #	Subject (Circle One)	Range	Use Scale	Description
148	Entry / (Exit) / Other / Items #	Long / Med / Close		SEARCH AREA
149	Entry / (Exit) / Other / Items #	Long / Med / Close		SEARCH AREA SHOWING DRAINAGE
150	Entry / (Exit) / Other / Items #	Long / Med / Close		SEARCH AREA SHOWING DRAIN
151	Entry / (Exit) / Other / Items #	Long / Med / Close		SEARCH AREA SHOWING DRAIN PIPE
152	Entry / (Exit) / Other / Items #	Long / Med / Close		SEARCH AREA SHOWING DRAINAGE
153	Entry / (Exit) / Other / Items #	Long / Med / Close		SEARCH AREA TRAIL TOWARD BASECAMP
154	Entry / (Exit) / Other / Items #	Long / Med / Close		SEARCH AREA
155	Entry / (Exit) / Other / Items #	Long / Med / Close		SEARCH AREA
156	Entry / (Exit) / Other / Items #	Long / Med / Close		SEARCH AREA
157	Entry / (Exit) / Other / Items #	Long / Med / Close		SEARCH AREA
158	Entry / (Exit) / Other / Items #	Long / Med / Close		SEARCH AREA
159	Entry / (Exit) / Other / Items #	Long / Med / Close		SEARCH AREA
160	Entry / (Exit) / Other / Items #	Long / Med / Close		TRAIL TOWARDS BASE CAMP
161	Entry / (Exit) / Other / Items #	Long / Med / Close		TRAIL
162	Entry / (Exit) / Other / Items #	Long / Med / Close		TRAIL TOWARDS SEARCH AREA
163	Entry / (Exit) / Other / Items #	Long / Med / Close		TRAIL TOWARDS SEARCH AREA
164	Entry / (Exit) / Other / Items #	Long / Med / Close		TRAIL TOWARDS SEARCH AREA
165	Entry / (Exit) / Other / Items #	Long / Med / Close		TRAIL
166	Entry / (Exit) / Other / Items #	Long / Med / Close		TRAIL TOWARDS BASE
167	Entry / (Exit) / Other / Items #	Long / Med / Close		TRAIL TOWARDS SEARCH AREA
168	Entry / (Exit) / Other / Items #	Long / Med / Close		TRAIL TOWARDS SEARCH AREA
169	Entry / (Exit) / Other / Items #	Long / Med / Close		TRAIL TOWARDS BASE
170	Entry / (Exit) / Other / Items #	Long / Med / Close		TRAIL TOWARDS BASE
171	Entry / (Exit) / Other / Items #	Long / Med / Close		TRAIL TOWARDS SEARCH AREA
172	Entry / (Exit) / Other / Items #	Long / Med / Close		TRAIL TOWARDS SEARCH AREA
173	Entry / (Exit) / Other / Items #	Long / Med / Close		TRAIL TOWARDS BASE
174	Entry / (Exit) / Other / Items #	Long / Med / Close		TRAIL TOWARDS BASE
175	Entry / (Exit) / Other / Items #	Long / Med / Close		TRAIL TOWARDS SEARCH AREA
176	Entry / (Exit) / Other / Items #	Long / Med / Close		TRAIL TOWARDS SEARCH AREA
177	Entry / (Exit) / Other / Items #	Long / Med / Close		TRAIL TOWARDS BASE
178	Entry / (Exit) / Other / Items #	Long / Med / Close		TRAIL TOWARDS BASE
179	Entry / (Exit) / Other / Items #	Long / Med / Close		TRAIL TOWARDS SEARCH AREA
180	Entry / (Exit) / Other / Items #	Long / Med / Close		TRAIL TOWARDS SEARCH AREA
181	Entry / (Exit) / Other / Items #	Long / Med / Close		TRAIL TOWARDS BASE
182	Entry / (Exit) / Other / Items #	Long / Med / Close		TRAIL TOWARDS BASE
183	Entry / (Exit) / Other / Items #	Long / Med / Close		TRAIL TOWARDS SEARCH AREA

ERT PHOTOGRAPHIC LOG

GENERAL INFORMATION

DATE 02 · 15 · 18 CASE ID 374E - PM - 2553532

LOCATION DEWS RUN ROAD DRIFTWOOD PA

CAMERA TYPE CARD #

PREPARER/PHOTOGRAPHER [redacted] b6 -1 b7C -1

REMARKS DEWS RUN SCENE PHOTOS 02·15·18 CARD 2

Photo #	Subject (Circle One)	Range	Use Scale	Description
184	Entry / (Exit) / Other / Items #	Long / Med / Close		TRAIL TOWARDS SEARCH AREA
185	Entry / (Exit) / Other / Items #	Long / Med / Close		TRAIL TOWARDS BASE
186	Entry / (Exit) / Other / Items #	Long / Med / Close		TRAIL TOWARDS BASE
187	Entry / (Exit) / Other / Items #	Long / Med / Close		TRAIL TOWARDS SEARCH AREA
188	Entry / (Exit) / Other / Items #	Long / Med / Close		TRAIL TOWARDS SEARCH AREA
189	Entry / (Exit) / Other / Items #	Long / Med / Close		TRAIL TOWARDS BASE
190	Entry / (Exit) / Other / Items #	Long / Med / Close		TRAIL TOWARDS BASE
191	Entry / (Exit) / Other / Items #	Long / Med / Close		TRAIL TOWARDS SEARCH AREA
192	Entry / (Exit) / Other / Items #	Long / Med / Close		TRAIL TOWARDS SEARCH AREA
193	Entry / (Exit) / Other / Items #	Long / Med / Close		TRAIL TOWARDS BASE
194	Entry / (Exit) / Other / Items #	Long / Med / Close		TRAIL TOWARDS BASE
195	Entry / (Exit) / Other / Items #	Long / Med / Close		TRAIL TOWARDS BASE
196	Entry / (Exit) / Other / Items #	Long / Med / Close		TRAIL TOWARDS BASE
197	Entry / (Exit) / Other / Items #	Long / Med / Close		TRAIL TOWARDS SEARCH AREA
198	Entry / (Exit) / Other / Items #	Long / Med / Close		TRAIL TOWARDS SEARCH AREA
199	Entry / (Exit) / Other / Items #	Long / Med / Close		TRAIL TOWARDS SEARCH AREA
200	Entry / (Exit) / Other / Items #	Long / Med / Close		TRAIL TOWARDS SEARCH AREA
201	Entry / (Exit) / Other / Items #	Long / Med / Close		TRAIL TOWARDS BASE
202	Entry / (Exit) / Other / Items #	Long / Med / Close		TRAIL TOWARDS BASE
203	Entry / (Exit) / Other / Items #	Long / Med / Close		TRAIL TOWARDS SEARCH AREA
204	Entry / (Exit) / Other / Items #	Long / Med / Close		TRAIL TOWARDS SEARCH AREA
205	Entry / (Exit) / Other / Items #	Long / Med / Close		TRAIL TOWARDS BASE
206	Entry / (Exit) / Other / Items #	Long / Med / Close		TRAIL TOWARDS BASE
207	Entry / (Exit) / Other / Items #	Long / Med / Close		TRAIL TOWARDS SEARCH AREA
208	Entry / (Exit) / Other / Items #	Long / Med / Close		TRAIL TOWARDS SEARCH AREA
209	Entry / (Exit) / Other / Items #	Long / Med / Close		TRAIL TOWARDS BASE
210	Entry / (Exit) / Other / Items #	Long / Med / Close		TRAIL TOWARDS BASE
211	Entry / (Exit) / Other / Items #	Long / Med / Close		TRAIL TOWARDS SEARCH AREA
212	Entry / (Exit) / Other / Items #	Long / Med / Close		TRAIL TOWARDS SEARCH AREA
213	Entry / (Exit) / Other / Items #	Long / Med / Close		TRAIL TOWARDS BASE
214	Entry / (Exit) / Other / Items #	Long / Med / Close		TRAIL TOWARDS BASE
215	Entry / (Exit) / Other / Items #	Long / Med / Close		TRAIL TOWARDS SEARCH AREA
216	Entry / (Exit) / Other / Items #	Long / Med / Close		TRAIL TOWARDS SEARCH AREA
217	Entry / (Exit) / Other / Items #	Long / Med / Close		TRAIL TOWARDS BASE
218	Entry / (Exit) / Other / Items #	Long / Med / Close		TRAIL TOWARDS BASE
219	Entry / (Exit) / Other / Items #	Long / Med / Close		TRAIL TOWARDS SEARCH AREA

FD-674a (7-24-2017)

ERT PHOTOGRAPHIC LOG

GENERAL INFORMATION

DATE 03.15.18 CASE ID 374E-PH-2553532

LOCATION DENTS RUN ROAD

CAMERA TYPE _____ CARD # _____

PREPARER/PHOTOGRAPHER [redacted] b6 -1 b7C -1

REMARKS DENTS RUN [redacted] SCENE PICTURES 03.15.18 CARD 2

Photo #	Subject (Circle One)	Range	Use Scale	Description
220	Entry / (Exit) / Other / Items #	Long / Med / Close		TRAIL TOWARDS SEARCH AREA
221	Entry / (Exit) / Other / Items #	Long / Med / Close		TRAIL TOWARDS BASE
222	Entry / (Exit) / Other / Items #	Long / Med / Close		TRAIL TOWARDS BASE
223	Entry / (Exit) / Other / Items #	Long / Med / Close		TRAIL TOWARDS SEARCH AREA
224	Entry / (Exit) / Other / Items #	Long / Med / Close		TRAIL TOWARDS SEARCH AREA
225	Entry / (Exit) / Other / Items #	Long / Med / Close		TRAIL TOWARDS BASE
226	Entry / (Exit) / Other / Items #	Long / Med / Close		TRAIL TOWARDS BASE
227	Entry / (Exit) / Other / Items #	Long / Med / Close		TRAIL TOWARDS SEARCH AREA
228	Entry / (Exit) / Other / Items #	Long / Med / Close		TRAIL TOWARDS SEARCH AREA
229	Entry / (Exit) / Other / Items #	Long / Med / Close		TRAIL TOWARDS BASE
230	Entry / (Exit) / Other / Items #	Long / Med / Close		TRAIL TOWARDS BASE
231	Entry / (Exit) / Other / Items #	Long / Med / Close		TRAIL TOWARDS SEARCH AREA
232	Entry / (Exit) / Other / Items #	Long / Med / Close		TRAIL TOWARDS SEARCH AREA
233	Entry / (Exit) / Other / Items #	Long / Med / Close		TRAIL TOWARDS SEARCH AREA
234	Entry / (Exit) / Other / Items #	Long / Med / Close		BASE AREA
235	Entry / (Exit) / Other / Items #	Long / Med / Close		BASE AREA
236	Entry / (Exit) / Other / Items #	Long / Med / Close		BASE AREA
237	Entry / (Exit) / Other / Items #	Long / Med / Close		BASE AREA
238	Entry / (Exit) / Other / Items #	Long / Med / Close		BASE AREA
239	Entry / (Exit) / Other / Items #	Long / Med / Close		BASE AREA
240	Entry / (Exit) / Other / Items #	Long / Med / Close		BASE AREA
241	Entry / (Exit) / Other / Items #	Long / Med / Close		BASE AREA
242	Entry / (Exit) / Other / Items #	Long / Med / Close		BASE AREA
243	Entry / (Exit) / Other / Items #	Long / Med / Close		TRAIL NEAR BASE AREA
244	Entry / (Exit) / Other / Items #	Long / Med / Close		BASE AREA
245	Entry / (Exit) / Other / Items #	Long / Med / Close		BASE AREA
246	Entry / (Exit) / Other / Items #	Long / Med / Close		BASE AREA
247	Entry / (Exit) / Other / Items #	Long / Med / Close		BASE AREA
248	Entry / (Exit) / Other / Items #	Long / Med / Close		BASE AREA
249	Entry / (Exit) / Other / Items #	Long / Med / Close		BASE AREA
250	Entry / (Exit) / Other / Items #	Long / Med / Close		BASE AREA
251	Entry / (Exit) / Other / Items #	Long / Med / Close		BASE AREA
252	Entry / (Exit) / Other / Items #	Long / Med / Close		BASE AREA
253	Entry / (Exit) / Other / Items #	Long / Med / Close		BASE AREA
254	Entry / (Exit) / Other / Items #	Long / Med / Close		BASE AREA
255	Entry / (Exit) / Other / Items #	Long / Med / Close		BASE AREA

ERT PHOTOGRAPHIC LOG

GENERAL INFORMATION

DATE 03-15-18 CASE ID 374E-PH-2555532

LOCATION DENTS RUN ROAD DRIFTWOOD PA

CAMERA TYPE _____ CARD # _____

PREPARER/PHOTOGRAPHER [redacted] b6 -1 b7C -1

REMARKS DENTS RUN SCENE PHOTOS 03-15-18 CARD 2

Photo #	Subject (Circle One)	Range	Use Scale	Description
256	Entry / Exit / Other / Items #	Long / Med / Close		BASE AREA
257	Entry / Exit / Other / Items #	Long / Med / Close		BASE AREA
258	Entry / Exit / Other / Items #	Long / Med / Close		BASE AREA
259	Entry / Exit / Other / Items #	Long / Med / Close		BASE AREA
260	Entry / Exit / Other / Items #	Long / Med / Close		BASE AREA
261	Entry / Exit / Other / Items #	Long / Med / Close		BASE AREA
262	Entry / Exit / Other / Items #	Long / Med / Close		BASE AREA
263	Entry / Exit / Other / Items #	Long / Med / Close		ROAD SIDE
264	Entry / Exit / Other / Items #	Long / Med / Close		TRAIL ENCRANCE
265	Entry / Exit / Other / Items #	Long / Med / Close		ROAD SIDE
266	Entry / Exit / Other / Items #	Long / Med / Close		ROAD SIDE
267	Entry / Exit / Other / Items #	Long / Med / Close		ROAD SIDE
268	Entry / Exit / Other / Items #	Long / Med / Close		ROAD SIDE
269	Entry / Exit / Other / Items #	Long / Med / Close		ROAD SIDE
270	Entry / Exit / Other / Items #	Long / Med / Close		ROAD SIDE
271	Entry / Exit / Other / Items #	Long / Med / Close		ROAD SIDE
272	Entry / Exit / Other / Items #	Long / Med / Close		ROAD SIDE
273	Entry / Exit / Other / Items #	Long / Med / Close		ROAD SIDE
274	Entry / Exit / Other / Items #	Long / Med / Close		ROAD SIDE
275	Entry / Exit / Other / Items #	Long / Med / Close		ROAD SIDE
276	Entry / Exit / Other / Items #	Long / Med / Close		ROAD SIDE
277	Entry / Exit / Other / Items #	Long / Med / Close		ROAD SIDE
278	Entry / Exit / Other / Items #	Long / Med / Close		ROAD SIDE
279	Entry / Exit / Other / Items #	Long / Med / Close		ROAD SIDE
280	Entry / Exit / Other / Items #	Long / Med / Close		ROAD SIDE
281	Entry / Exit / Other / Items #	Long / Med / Close		ROAD SIDE
282	Entry / Exit / Other / Items #	Long / Med / Close		ROAD SIDE
283	Entry / Exit / Other / Items #	Long / Med / Close		ROAD SIDE
284	Entry / Exit / Other / Items #	Long / Med / Close		ROAD SIDE
285	Entry / Exit / Other / Items #	Long / Med / Close		ROAD SIDE
286	Entry / Exit / Other / Items #	Long / Med / Close		ROAD SIDE
287	Entry / Exit / Other / Items #	Long / Med / Close		ROAD SIDE
288	Entry / Exit / Other / Items #	Long / Med / Close		ROAD SIDE
289	Entry / Exit / Other / Items #	Long / Med / Close		ROAD SIDE
290	Entry / Exit / Other / Items #	Long / Med / Close		ROAD SIDE
291	Entry / Exit / Other / Items #	Long / Med / Close		ROAD SIDE

ERT PHOTOGRAPHIC LOG

GENERAL INFORMATION

DATE 03.15.18 CASE ID 374E-PH-2553532

LOCATION DENTS RUN ROAD - DRIFTWOOD PA

CAMERA TYPE _____ CARD # _____

PREPARER/PHOTOGRAPHER [redacted] b6 -1 b7C -1

REMARKS DENTS RUN SCENE PHOTOS 03.15.18 CARD 2

Photo #	Subject (Circle One)	Range	Use Scale	Description
292	Entry / Exit / Other / Items #	Long / Med / Close		ROAD SIDE
293	Entry / Exit / Other / Items #	Long / Med / Close		ROAD SIDE
294	Entry / Exit / Other / Items #	Long / Med / Close		ROAD SIDE
295	Entry / Exit / Other / Items #	Long / Med / Close		ROAD
296	Entry / Exit / Other / Items #	Long / Med / Close		ROAD SIDE
297	Entry / Exit / Other / Items #	Long / Med / Close		ROAD SIDE
298	Entry / Exit / Other / Items #	Long / Med / Close		ROAD SIDE
299	Entry / Exit / Other / Items #	Long / Med / Close		ROAD SIDE
300	Entry / Exit / Other / Items #	Long / Med / Close		ROAD SIDE
	Entry / Exit / Other / Items #	Long / Med / Close		
	Entry / Exit / Other / Items #	Long / Med / Close		
	Entry / Exit / Other / Items #	Long / Med / Close		
	Entry / Exit / Other / Items #	Long / Med / Close		
	Entry / Exit / Other / Items #	Long / Med / Close		
	Entry / Exit / Other / Items #	Long / Med / Close		
	Entry / Exit / Other / Items #	Long / Med / Close		
	Entry / Exit / Other / Items #	Long / Med / Close		
	Entry / Exit / Other / Items #	Long / Med / Close		
	Entry / Exit / Other / Items #	Long / Med / Close		
	Entry / Exit / Other / Items #	Long / Med / Close		
	Entry / Exit / Other / Items #	Long / Med / Close		
	Entry / Exit / Other / Items #	Long / Med / Close		[redacted] b6 -1 b7C -1
	Entry / Exit / Other / Items #	Long / Med / Close		
	Entry / Exit / Other / Items #	Long / Med / Close		
	Entry / Exit / Other / Items #	Long / Med / Close		
	Entry / Exit / Other / Items #	Long / Med / Close		
	Entry / Exit / Other / Items #	Long / Med / Close		
	Entry / Exit / Other / Items #	Long / Med / Close		
	Entry / Exit / Other / Items #	Long / Med / Close		
	Entry / Exit / Other / Items #	Long / Med / Close		
	Entry / Exit / Other / Items #	Long / Med / Close		
	Entry / Exit / Other / Items #	Long / Med / Close		
	Entry / Exit / Other / Items #	Long / Med / Close		
	Entry / Exit / Other / Items #	Long / Med / Close		
	Entry / Exit / Other / Items #	Long / Med / Close		
	Entry / Exit / Other / Items #	Long / Med / Close		
	Entry / Exit / Other / Items #	Long / Med / Close		
	Entry / Exit / Other / Items #	Long / Med / Close		
	Entry / Exit / Other / Items #	Long / Med / Close		
	Entry / Exit / Other / Items #	Long / Med / Close		

FD-674 (Rev. 5-17-2013)

PHOTOGRAPHIC LOG

GENERAL INFORMATION

DATE 03 · 12 · 18

CASE ID 374E · PH · 2553532

LOCATION DENTS RUN ROAD DUBOIS WOOD PA

PREPARER/PHOTOGRAPHER [redacted] b6 -1 b7C -1

REMARKS DENTS RUN 360

PHOTO #	DESCRIPTION OF PHOTOGRAPHIC SUBJECT / MISCELLANEOUS COMMENTS
1 - 8	SPHERICAL # 1
9 - 16	SPHERICAL # 2
17 - 24	SPHERICAL # 3
25 - 31	SPHERICAL # 4
32 - 39	SPHERICAL # 5
40 - 47	SPHERICAL # 6
48 - 55	SPHERICAL # 7
56 - 63	SPHERICAL # 8
64 - 71	SPHERICAL # 9

[redacted] b6 -1 b7C -1

FD-674a (7-24-2017)

ERT PHOTOGRAPHIC LOG

PAGE 28 OF 29

03-12-18 GENERAL INFORMATION

DATE [redacted] CASE ID 374E-PH-2558532

LOCATION DENTS RUN ROAD b6 -1

CAMERA TYPE _____ CARD # _____ b7C -1

PREPARER/PHOTOGRAPHER [redacted]

REMARKS DENTS RUN DAMAGE 03-12-18 CARD 1

Photo #	Subject (Circle One)	Range	Use Scale	Description
1	Entry / Exit / Other / Items #	Long / Med / Close		HOUSE
2	Entry / Exit / Other / Items #	Long / Med / Close		HOUSE BOX [redacted] b6 -2 b7C -2
3	Entry / Exit / Other / Items #	Long / Med / Close		RAILING DAMAGED
4	Entry / Exit / Other / Items #	Long / Med / Close		RAILING DAMAGED
5	Entry / Exit / Other / Items #	Long / Med / Close		RAIN GUTTER
6	Entry / Exit / Other / Items #	Long / Med / Close		RAILING
7	Entry / Exit / Other / Items #	Long / Med / Close		GUTTER
8	Entry / Exit / Other / Items #	Long / Med / Close		RAILING & COAXIAL CABLE
9	Entry / Exit / Other / Items #	Long / Med / Close		TRACK HOE
10	Entry / Exit / Other / Items #	Long / Med / Close		TRACK-HOE
11	Entry / Exit / Other / Items #	Long / Med / Close		TRACK-HOE
12	Entry / Exit / Other / Items #	Long / Med / Close		TRACK-HOE WITH HAMMER
13	Entry / Exit / Other / Items #	Long / Med / Close		TRACK-HOE WITH HAMMER
14	Entry / Exit / Other / Items #	Long / Med / Close		HAMMER ATTACHMENT
15	Entry / Exit / Other / Items #	Long / Med / Close		HAMMER ATTACHMENT
	Entry / Exit / Other / Items #	Long / Med / Close		
	Entry / Exit / Other / Items #	Long / Med / Close		
	Entry / Exit / Other / Items #	Long / Med / Close		
	Entry / Exit / Other / Items #	Long / Med / Close		
	Entry / Exit / Other / Items #	Long / Med / Close		
	Entry / Exit / Other / Items #	Long / Med / Close		
	Entry / Exit / Other / Items #	Long / Med / Close		
	Entry / Exit / Other / Items #	Long / Med / Close		
	Entry / Exit / Other / Items #	Long / Med / Close		
	Entry / Exit / Other / Items #	Long / Med / Close		[redacted] b6 -1 b7C -1
	Entry / Exit / Other / Items #	Long / Med / Close		
	Entry / Exit / Other / Items #	Long / Med / Close		
	Entry / Exit / Other / Items #	Long / Med / Close		
	Entry / Exit / Other / Items #	Long / Med / Close		
	Entry / Exit / Other / Items #	Long / Med / Close		
	Entry / Exit / Other / Items #	Long / Med / Close		
	Entry / Exit / Other / Items #	Long / Med / Close		
	Entry / Exit / Other / Items #	Long / Med / Close		
	Entry / Exit / Other / Items #	Long / Med / Close		
	Entry / Exit / Other / Items #	Long / Med / Close		
	Entry / Exit / Other / Items #	Long / Med / Close		

FD-674a (7-24-2017)

ERT PHOTOGRAPHIC LOG

PAGE 29 OF 29

GENERAL INFORMATION

DATE 03-15-18 CASE ID 374E-PH-2553532 b6 -1

LOCATION DENTS RUN ROAD b7C -1

CAMERA TYPE _____ CARD # _____

PREPARER/PHOTOGRAPHER [redacted]

REMARKS DENTS RUN DAMAGE 03-15-18 CARD

Photo #	Subject (Circle One)	Range	Use Scale	Description
1	Entry / Exit / Other / Items #	Long / Med / Close		HOUSE
2	Entry / Exit / Other / Items #	Long / Med / Close		HOUSE
3	Entry / Exit / Other / Items #	Long / Med / Close		HOUSE BOX [redacted] b6 -2 b7C -2
4	Entry / Exit / Other / Items #	Long / Med / Close		HOUSE SHOWING REPAIR
5	Entry / Exit / Other / Items #	Long / Med / Close		RAILING SHOWING REPAIR
6	Entry / Exit / Other / Items #	Long / Med / Close		RAILING SHOWING REPAIR
7	Entry / Exit / Other / Items #	Long / Med / Close		RAILING SHOWING REPAIR
8	Entry / Exit / Other / Items #	Long / Med / Close		RAILING SHOWING REPAIR
9	Entry / Exit / Other / Items #	Long / Med / Close		GUTTER
10	Entry / Exit / Other / Items #	Long / Med / Close		GUTTER
11	Entry / Exit / Other / Items #	Long / Med / Close		TRAIL CABLE POST REPAIR
12	Entry / Exit / Other / Items #	Long / Med / Close		TRAIL ENTRANCE POST
	Entry / Exit / Other / Items #	Long / Med / Close		
	Entry / Exit / Other / Items #	Long / Med / Close		
	Entry / Exit / Other / Items #	Long / Med / Close		
	Entry / Exit / Other / Items #	Long / Med / Close		
	Entry / Exit / Other / Items #	Long / Med / Close		
	Entry / Exit / Other / Items #	Long / Med / Close		
	Entry / Exit / Other / Items #	Long / Med / Close		
	Entry / Exit / Other / Items #	Long / Med / Close		
	Entry / Exit / Other / Items #	Long / Med / Close		
	Entry / Exit / Other / Items #	Long / Med / Close		
	Entry / Exit / Other / Items #	Long / Med / Close		[redacted] b6 -1 b7C -1
	Entry / Exit / Other / Items #	Long / Med / Close		
	Entry / Exit / Other / Items #	Long / Med / Close		
	Entry / Exit / Other / Items #	Long / Med / Close		
	Entry / Exit / Other / Items #	Long / Med / Close		
	Entry / Exit / Other / Items #	Long / Med / Close		
	Entry / Exit / Other / Items #	Long / Med / Close		
	Entry / Exit / Other / Items #	Long / Med / Close		
	Entry / Exit / Other / Items #	Long / Med / Close		
	Entry / Exit / Other / Items #	Long / Med / Close		
	Entry / Exit / Other / Items #	Long / Med / Close		
	Entry / Exit / Other / Items #	Long / Med / Close		
	Entry / Exit / Other / Items #	Long / Med / Close		
	Entry / Exit / Other / Items #	Long / Med / Close		

UNCLASSIFIED//~~FOUO~~

Physical 1A/1C Cover Sheet for Serial Export

Created From:	374E-PH-2553532 Serial 11
Package:	1A12
Stored Location:	None
Summary:	(U//~~FOUO~~) Original and one copy Blu-Ray disc with search photos; DVD with working copy search photos; DVD with working copy spherical photos; and original photo log.
Acquired By:	[redacted]
Acquired On:	2018-03-15
Attachment:	(U//~~FOUO~~) DVD with working copy search photos.

b6 -1
b7C -1

Physical 1A/1C Cover Sheet for Serial Export

Created From:	374E-PH-2553532
	Serial 11
Package:	1A12
Stored Location:	None
Summary:	(U//~~FOUO~~) Original and one copy Blu-Ray disc with search photos; DVD with working copy search photos; DVD with working copy spherical photos; and original photo log.
Acquired By:	[redacted]
Acquired On:	2018-03-15
Attachment:	(U//~~FOUO~~) DVD with working copy spherical photos.

b6 -1
b7C -1

DETAILED VIEW SKETCH
SKETCH 2 OF 2

374E-PH-2553562
3/13/2018 - 3/14/2018
DENTS RUN RD.,
DRIFTWOOD, PA
(SCENE ON MOUNTAIN)
SA [redacted]

NOT TO SCALE
Measurements rounded to nearest foot unless otherwise noted

b6 -1
b7C -1

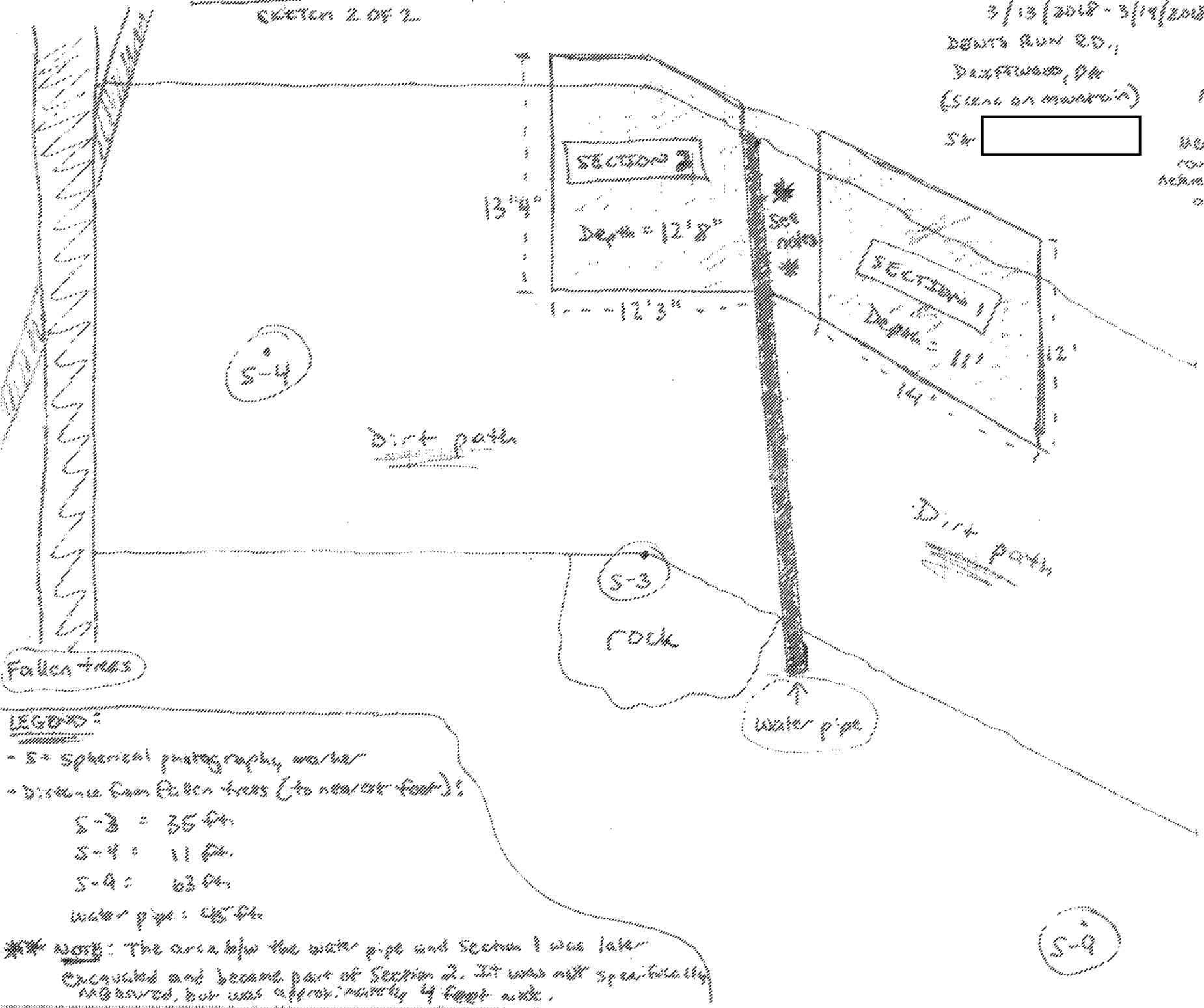

LEGEND:
- S = spherical photography marker
- Distance from fallen trees (to nearest foot):
  - S-3 = 35 ft.
  - S-4 = 11 ft.
  - S-9 = 63 ft.
  - water pipe = 45 ft.

** NOTE: The area b/w the water pipe and Section 1 was later excavated and became part of Section 2. It was not specifically measured, but was approximately 4 feet wide.

22-cv-9(FBI)-1196

OVERVIEW SKETCH

SKETCH 1 OF 1

FBI

EVIDENCE RESPONSE TEAM CASEBOOK

DATE OF ARRIVAL

3/12/2018

TIME OF ARRIVAL

9:42 AM

CASE IDENTIFIER

374E-PH-2553532

TEAM LEADER

[redacted]

b6 -1
b7C -1

LOCATION

Dents Run Road - Driftwood, Pennsylvania

ECM ID – SID 301000313

Administrative Worksheet

General Information

Location	Dents Run Road - Driftwood, Pennsylvania
Date/Time of Arrival	Mar 12, 2018 09:42 AM
Case ID	374E-PH-2553532
Latitude & Longitude	Lat. 41.35793600 Long. -78.26735900
Condition of Scene on Arrival	Unsecured (no law enforcement presence). [end] AM
Lighting	
Weather	
General Description	The dig site was located on an unremarkable portion of a mountain trail called Green Road aka Snook's Trail (hereafter "Snook's Trail") in the Dents Run section of Benezette County, Pennsylvania. The area was rural and wooded. The dig site was located approximately 1,950 feet north of the intersection of Dents Run Road, where Snook's Trail begins. Snook's Trail is an unpaved trail/pathway. Dents Run Road is a paved road. Per www.gps-coordinates.net, the latitude/longitude of the intersection of Snook's Trail and Dents Run Road was 41.357936 (lat) / -78.267359 (long), altitude 280 meters. [redacted] b7E -6 At Dents Run Road, two wooden posts flanked the entrance to Snook's Trail. A length of cable was suspended between the two posts. The cable was attached to each post through an eye bolt, and secured with u-bolts and a lock. While Snook's Trail could be accessed by driving or walking around the posts, the cable would prevent a vehicle from turning directly onto Snook's Trail from Dents Run Road. A base camp was established near the intersection of Dents Run Road and Snook's Trail. A smaller camp was established near the dig site. Both camps included portable shelters with generated heat. Care was taken to ensure minimal disruption to the natural environment. Trash was collected at both camps and transported offsite for disposal. Two portable enclosed human waste collection systems were brought in and located just outside the base camp. Portable commodes were scheduled for removal the afternoon of March 15, 2018, after the search team departed. Upon conclusion of the operation, excavated land was backfilled and packed by the excavator to return it, as much as possible, to

Administrative Worksheet

	its pre-excavated state. The operation began on March 12, 2018 with the preliminary survey and photographs. Excavation ended on March 14, 2018. The operation was totally concluded on March 15, 2018, when the camps were broken down and all personnel departed the scene. [end] [redacted] b6 -1 b7C -1
Person in Charge on Arrival	n/a
Control of Scene Obtained From	n/a
Date/Time of Control Acquisition	Mar 12, 2018 09:42 AM

Persons on Scene

Name	Status	Comments
		PA DCNR - BOF
	Law Enforcement	PSP
	Law Enforcement	FBI
		Dave Roman Exc.
	Law Enforcement	FBI HQ
	Law Enforcement	FBI Police
	Law Enforcement	FBI THRU
	Law Enforcement	FBI - ACT
		NPS b6 -1,3,4,5,6 b7C -1,3,4,5,6
		Hallstrom
		[redacted]
	Law Enforcement	FBI Police
		DCNR FD13
	Law Enforcement	FBI THRU
	Law Enforcement	FBI - CJIS
		PA
		DCNR FD13
		DCNR FD13
	Law Enforcement	FBI - OPA
	Law Enforcement	FBI Police
	Law Enforcement	FBI Police
		Dave Roman Excavations / Hallstrom
		Roman Excavations

Administrative Worksheet

	Law Enforcement	FBI ERTU LAD	
	Law Enforcement	FBI Police	
	Law Enforcement	FBI Police	
		Pennsylvania State Historical Preservation Society	
	Law Enforcement	FBI - ACT	b6 -1,2,4,6 b7C -1,2,4,6
	Law Enforcement	FBI-THRU	
		Treasure Hunter	
		Finder's Keepers	
	Law Enforcement	FBI - THRU	
		Hallstrom	
	Law Enforcement	FBI OPA	
Jeanne M Wambaugh		DCNR FD13	
	Law Enforcement	FBI THRU	
Cpl.	Law Enforcement	PSP	
Cpl.	Law Enforcement	PSP	b6 -1,3
Cpl.	Law Enforcement	PSP	b7C -1,3
Cpl.	Law Enforcement	PSP	
Sgt.	Law Enforcement	PSP	

Team Roster

Name	Responsibility	Agency	
	Team Lead	FBI	
	Case Agent	FBI	
	Co-Case Agent	FBI	
	Photographer	FBI	
	Searcher/Finder	FBI	
	Searcher/Finder	FBI	
	Searcher/Finder	FBI	
	Searcher/Finder	FBI	b6 -1
	Searcher/Finder	FBI	b7C -1
	Searcher/Finder	FBI	
	Searcher/Finder	FBI	
	Searcher/Finder	FBI	
	Searcher/Finder	FBI	
	Searcher/Finder	FBI	
	Searcher/Finder	FBI	
	Searcher/Finder	FBI	
	Searcher/Finder	FBI	
	Sketcher	FBI	

Administrative Worksheet

		Other	FBI

b6 -1
b7C -1

Notes

Preliminary Survey/Evidence Evaluation (Notes/Observations)	The preliminary survey was conducted on March 12, 2018. Entrance and spherical photos were taken. The dig site was located on an unremarkable section of Snook's Trail, approximately 1,950 feet north of Dents Run Road. At the dig site, the mountain rose up to the north and dropped off to the south of Snook's Trail. The scene included some running water and a massive, immovable rock perpendicular to Snook's Trail at the dig site. A drainage pipe under Snook's Trail carried water from the mountain above the trail to the downward slope below the trail. The visible portion of the northern end of the massive rock adjoined Snook's Trail at the dig site. The southern end of the rock was located below Snook's Trail. At the south end below the trail, a gap existed between the rock and the ground, the height of which at the entrance was estimated to be approximately eighteen (18) inches. The gap under the rock extended for several visible feet. No standing-room caves or caverns were visible under the rock from outside the opening. No evidence of United States gold, artifacts, or evidence that either might be buried nearby were visible at or around the opening under the rock. [end]
Special Situations, Conditions, and/or Specialists Used (Notes/Observations)	Weather 3/13/2018 - Upon the search team's arrival at the scene, the ground was lightly covered with snow and the temperature was approximately 25 degrees, not counting effects of some wind chill. The sun came out in the early afternoon and melted some of the snow, making portions of Snook's Trail muddy. Snow fell lightly a few times throughout the day, but it did not have a material impact on operations. The wind became more vigorous around 3:00 p.m., impacting the "real feel" temperature outside at the dig site, but did not otherwise have a material impact on operations. Around 4:35 p.m., it began snowing steadily, impacting visibility. Steady snow lasted until approximately 5:25 p.m. The skies were overcast for most of the day. 3/14/2018 - Upon the search team's arrival, a light snow was falling and the temperature was approximately 25 degrees with a slight breeze. The skies were overcast and remained so throughout most of the day. The light

b6 -1
b7C -1

Administrative Worksheet

	snow falling at the onset of the day tapered on and off through the early morning, and became heavier in the late morning. Snow tapered off during the early afternoon, but continued to lightly fall. The wind picked up in the early afternoon and included strong gusts. As the day went on, portions of Snook's Trail became increasingly muddy and slippery. By mid afternoon, most of the snow on the ground had melted. Winds were blustery. Very light snow fell in flurries. 3/15/2018 - Upon the search team's arrival, the weather was partly sunny with a light breeze. The temperature fell as clouds replaced the sun as the morning progressed. [end] [redacted] b6 -1 b7C -1
Crime Scene Conference (Notes/Observations)	Safety briefings were held each day prior to commencement of each day's operations. A scene conference was held at the dig site during the afternoon of March 13, 2018 regarding how to proceed after reaching a hard surface in section 2 that could not be penetrated by the excavator's bucket. A decision was made to prepare that section for hammering the following day, and to backfill an adjacent portion of the hole to the right of the drainage pipe (when facing the upward slope of the mountain). A scene conference was held at the dig site during the afternoon of March 14, 2018 regarding how to proceed after excavating to a depth of approximately 12 feet 8 inches without recovering any evidence of United States gold or items to suggest such property might be located nearby. A decision was made that no further excavation efforts at the scene were warranted. [end] [redacted] b6 -1 b7C -1
Final Survey (Notes/Observations)	The final survey was conducted on March 15, 2018. The final survey was conducted after several preliminary checks conducted by personnel as they moved up and down Snook's Trail while the camps were taken down. Each member also conducted his/her own exit survey as he/she moved for the final time from the dig site down to the base camp. After both camp sites were fully broken down, all equipment was removed, and ground markers and all items placed during the operation by search personnel were removed and collected, a final survey was conducted by SA

Administrative Worksheet

	[redacted] (case agent) and FBI-PH ERT Senior Team Leader [redacted] [redacted] They were accompanied by SSA [redacted] and [redacted] (DCNR). [redacted] approved of the final condition of the dig site, Snook's Trail, and base camp as left by the search team. b6 -1,4 b7C -1,4 [end] [redacted]
Narrative (Notes/Observations)	The purpose of this mission was to search for, locate, and recover stolen United States gold, possibly located beneath a section of Snook's Trail, approximately 1,950 feet north of Dents Run Road in Elk County, Pennsylvania. A Seizure Warrant (for "Approximately one or more tons of gold belonging to, and stolen from, the United States Mint"), and two Writs of Entry (one for "Dents Run, Elk State Forest, District #13, Elk County, Pennsylvania" and one for "Pathway marked as Green Road on Property of [redacted] and Property of [redacted] ") were issued on March 9, 2018 in the Eastern District of Pennsylvania by the Honorable Richard A. Lloret, U.S. Magistrate Judge. b6 -4 b7C -4 3/12/2018 - The area of Snook's Trail where the seizure warrant was to be executed was located on State Park land. Entry to Snook's Trail, the source of which adjoined Dents Run Road, was secured by what appeared to be a length of cable secured by a lock. When the warrant was executed, FBI-THRU personnel disengaged the lock. The preliminary survey was conducted and a base camp was established. The base camp was established in an area slightly north of Dents Run Road and slightly east of Snook's Trail. A smaller camp area was established near the Dig Site, approximately 1,950 feet north on Snook's Trail from Dents Run Road. The preliminary survey was conducted by members of FBI-PH ERT, FBI-PG ERT, and FBI THRU. Various other personnel/individuals were also present. Refer to sign-in logs for list of individuals present. During the preliminary survey, entrance and spherical photos were taken. Upon conclusion of the preliminary survey, the scene was turned over to FBI Police, who secured it overnight. FBI Police secured both the base camp and the Dig Site. 3/13/2018 - After search team arrived, a safety briefing was conducted. Then personnel gathered equipment and moved to excavation/dig site. Ground was cleared by the excavator and digging commenced. The dig site was divided into sections. The excavator was operated by [redacted] of Dave Roman Excavations. b6 -6 b7C -6

Administrative Worksheet

Excavation began with Section 1, which had an area of approximately 14 feet by 12 feet. Dirt removed by the excavator was scanned with metal detectors and visually inspected. No evidence of United States gold or any items to suggest it might be buried nearby were removed from the excavated site. Section 1 was excavated to an approximate depth of eleven (11) feet, when the excavator bucket hit shale/rock. At this point, Section 1 was complete and partially backfilled to allow the excavator to move to Section 2.

Excavation then began with Section 2. Contents of the hole removed by the excavator was scanned with metal detectors and visually inspected. No evidence of United States gold or any items to suggest it might be buried nearby were removed from the excavated site. Some non-natural debris was removed from Section 2, mainly PVC pipe pieces, which were identified by [redacted] as having been previously placed there by him. b6 -4 b7C -4

Section 2 was divided by a drainage pipe that was not removed or damaged by the search team. To the right side of the drainage pipe (when viewed facing the upward slope of the mountain), the excavator bucket hit a solid, non-shale surface at an approximate depth of eleven (11) feet. To the left side of the drainage pipe, the excavator bucket hit solid, non-shale ground at an approximate depth of eight (8) feet. Excavation was temporarily halted and an administrative meeting was held at the dig site. Some additional excavation was done of the portion of Section 2 to the left of the drainage pipe before excavation ceased for the day. The excavator backfilled the portion of Section 2 to the right of the drainage pipe. The portion of Section 2 that remained excavated (i.e., the portion to the left of the drainage pipe) will hereafter be referred to as "Dig Site - Section 2". Upon completion of the backfill operation, Day 2 exit photos were taken.

Upon conclusion of exit photos, operations ceased for the day and control of the scene was turned over to FBI Police, who remained at the scene overnight. FBI Police secured both the base camp and the Dig Site.

3/14/2018 - After the search team arrived, a safety briefing and morning briefing were conducted. Then the excavator operator, [redacted] of Dave Roman Excavations, was escorted by FBI safety officers to the Dig Site. The excavator prepared Dig Site - Section 2 for further excavation. b6 -6 b7C -6

The excavator's preparation for additional excavation included redirecting a small flow of water around the open pit and clearing and shoring up the

Administrative Worksheet

sides of the pit. After preparation was complete, pre-hammering documentation was prepared. This included Total Station, photography, and sketch.

The excavator then replaced its bucket with a hammer implement and used it to break through the layer of rock at the bottom of Dig Site - Section 2. After the rock layer was broken, the hammer was replaced with the bucket and the dirt/debris was removed from the newly excavated Section 2. Debris removal ceased when the bucket reached another hard surface. Debris removed from the hole was scanned with metal detectors and visually inspected. No evidence of United States gold or any items to suggest it might be buried nearby were removed from the excavated site.

The excavator replaced the bucket with the hammer and the excavator hammered/broke through the hard surface at the bottom of the pit. Hammering continued until the pit was a depth of approximately twelve (12) feet. Then, the excavator switched to the bucket and removed debris, which was scanned with metal detectors and visually inspected. No evidence of United States gold or any items to suggest it might be buried nearby were removed from the excavated site.

When the excavator bucket reached another hard surface, the bucket was replaced with the hammer. Hammering re-commenced to break through the hard surface. When hammering revealed no evidence of United States gold or any items to suggest it might be buried nearby, hammering was ceased.

[redacted] were brought to the dig site to inspect the excavated hole. They confirmed the hole contained no evidence of the United States gold they believed was located therein. [redacted] identified several items of debris, including PVC pipe pieces, trash, and metal rods as items he previously placed in the ground. The [redacted] left the site shortly thereafter and took the debris with them. b6 -4 b7C -4

A scene conference was held to decide what additional investigative steps, if any, were necessary. It was decided no further excavation was warranted. No evidence of United States gold or any items to suggest it might be buried nearby were removed from any part of the excavated site. The portion of ground excavated was greater in area and depth than information provided by the [redacted] and the use of scientific technology suggested may contain the United States gold. b6 -4 b7C -4

Administrative Worksheet

	ERT personnel removed all search equipment. The excavator operator backfilled the hole and recreated the landscape profile as similarly as possible to it's pre-excavation status. After this was completed, exit photos were taken. Then the search team departed, turning the scene over to the FBI Police, which maintained security of base camp and dig site camp sites until the following day. 3/15/2018 - FBI-THRU and FBI-ERT personnel broke down both camp sites and removed all equipment. Markers placed in the ground and all items placed during the operation by the search team were removed and collected. Several visual inspections were conducted by personnel as they moved up and down the trail and by each member as he/she moved for the last time from the dig site down to the base camp. Members of Philadelphia ERT examined the opening under the large rock adjoining Snook's Trail at the dig site. The opening was located at the southern end of the rock, below Snook's Trail at the dig site. The height of the opening was estimated to be approximately eighteen (18) inches. No standing-room caves or caverns were visible under the rock from the opening. No evidence of United States gold, artifacts, or evidence that either might be buried nearby was located at or inside the opening under the rock. Using a belly crawl, entry into the space under the rock was made to a distance of approximately twenty (20) feet in the direction of Snook's Trail. Approximately five (5) feet further, up a slight incline, was evidence of a previous manmade attempt to reinforce the ceiling with corrugated metal in an arch shape, rebar, and what appeared to be foam insulation (hereafter referred to as "the manmade archway"). Vertical space inside the opening ranged from approximately eighteen (18) inches at the opening to approximately two (2) to three (3) feet at the highest point. Vertical space lessened towards the manmade archway; it appeared the height at the archway was approximately twelve (12) to eighteen (18) inches. The ground inside the opening rose at a slight incline, and turned slightly right approximately twenty (20) feet in. Ingress halted at approximately this point; the presence of spiders of unknown toxicity on the ceiling directly overhead halted further unprotected ingress. From this point, the ground turned slightly left and became more inclined. Approximately five (5) feet further was the manmade archway.

Administrative Worksheet

	No standing-room caves or caverns were visible from within the accessible space under the rock. No evidence of United States gold, artifacts, or indicia that either might be buried nearby was located inside the accessible space under the rock. After both camps had been fully taken down, a final survey was conducted by the FBI ERT Senior Team Leader, the case agent, an FBI Supervisory Special Agent, and an agent from the DCNR. The DCNR agent approved of the condition of the dig site, Snook's Trail, and base camp areas. Exit photos were taken, and a final survey was conducted of the base camp by remaining personnel. Then the cable was re-secured to the wood post at the entrance of Snook's Trail, and the search team departed. The excavator and portable commodes were scheduled to be collected later that day. [End of Narrative] *Note 1 - Individual arrival/departure times of mission personnel were noted on the Sign-In Log and were not separately noted in the Admin Log, with the few exceptions noted in the Admin Log. **Note 2 - See "Special Conditions" for daily weather conditions. [end]

b6 -1
b7C -1

Search Completion

Release of Scene Authorized By	ERT STL SA
Release of Scene To	Scene was released back to nature - no personnel remained.
Date/Time of Scene Release	Mar 15, 2018 11:11 AM

Administrative Log

Date/Time	Log Entry
Mar 12, 2018 09:00 AM	Admin Note - See Sign-In Log for list of personnel granted access to the scene (base camp and/or dig site). Individual arrival/departure times of most personnel are not separately noted here. Also log entries were made by based on observations made by her personally or provided by others. The name noted in [brackets] by each entry is the individual who made the observation. All log entries were made into this log by
Mar 12, 2018 09:42 AM	Search team arrived at scene.
Mar 12, 2018 10:03 AM	Day 1 entrance photos started.

b6 -1
b7C -1

Administrative Worksheet

Mar 12, 2018 10:05 AM	FBI-THRU made entry through gate on Snook's Trail at Dents Run Road. Search team entered premises.
Mar 12, 2018 10:11 AM	Safety briefing by (THRU).
Mar 12, 2018 11:10 AM	Archaeological site survey initiated.
Mar 12, 2018 11:45 AM	DCNR personnel arrived at the scene.
Mar 12, 2018 03:09 PM	Day 1 exit photos started.
Mar 12, 2018 03:20 PM	Excavator nicked/impacted porch/rain gutter downspout of Box Dents Run Road. Minor damage was documented in photos using a separate memory card.
Mar 12, 2018 03:30 PM	FBI - OPA personnel arrived at scene.
Mar 12, 2018 03:35 PM	Day 1 exit photos concluded.
Mar 12, 2018 03:51 PM	DCNR personnel taken to dig site.
Mar 12, 2018 04:05 PM	DCNR returned to base camp.
Mar 12, 2018 04:14 PM	FBI - OPA personnel taken to dig site.
Mar 12, 2018 04:38 PM	FBI - OPA personnel returned to base camp.
Mar 12, 2018 05:40 PM	PSP Corporal and Trooper arrived at the scene. Contact number
Mar 12, 2018 06:15 PM	ERT search team released the scene to FBI Police - overnight shift.
Mar 13, 2018 07:35 AM	Search team arrived at scene. Control of scene obtained from FBI Police.
Mar 13, 2018 07:50 AM	Safety briefing by (THRU).
Mar 13, 2018 08:00 AM	Sketch began.
Mar 13, 2018 08:02 AM	Day 2 entrance photos started.
Mar 13, 2018 08:45 AM	Excavator started moving from base camp to dig site.
Mar 13, 2018 09:12 AM	Excavator began clearing space at the dig site.
Mar 13, 2018 09:19 AM	Excavator dug/removed the first bucket from Dig Site - Section 1.
Mar 13, 2018 10:12 AM	Dig Site - Section 1 reached excavation depth of approximately three and one-half (3 1/2) feet.
Mar 13, 2018 10:24 AM	First Total Station image taken of Dig Site - Section 1, (#1 and #2).
Mar 13, 2018 10:26 AM	Unknown female carrying tripod and camera traveled west on foot on Dents Run Road towards Snook's Trail. She stopped on Dents Run Road, to the east of, but in proximity to the base camp. Per she is a reporter with Channel 6 Local who received a tip from someone in town that the FBI was in the area digging. She was later identified as Channel 6 WJAC.
Mar 13, 2018 10:26 AM	Water observed in excavated hole, Dig Site - Section 1.
Mar 13, 2018 10:55 AM	Channel 6 WJAC, walked east on Dents Run Road and approached a cabin on the east side of Dent's Run Road and spoke with an unknown individual near the cabin.
Mar 13, 2018 11:11 AM	Channel 6 WJAC, parked her vehicle behind the search teams

b6 -1,2
b7C -1,2
b6 -1,3
b7C -1,3
b6 -1,4,6
b7C -1,4,6

Administrative Worksheet

	vehicles on Dents Run Road. She was asked by FBI Police to move her vehicle.
Mar 13, 2018 11:31 AM	Total Station photos in Dig Site - Section 1 at new depth.
Mar 13, 2018 11:37 AM	Total Station photos started in Dig Site - Section 1 (#3).
Mar 13, 2018 11:42 AM	Dig Site - Section 1 reached excavation depth of approximately eight (8) feet.
Mar 13, 2018 12:00 PM	from Pennsylvania State Historical Preservation Society arrived at the scene. Parked his vehicle behind search team vehicles on Dents Run Road and remained in vehicle.
Mar 13, 2018 12:47 PM	Dig Site - Section 1 reached excavation depth of approximately eleven (11) feet. Excavator bucket reached shale/rock at the bottom of Section 1. Digging concluded at Section 1. b6 -1,2,6 b7C -1,2,6
Mar 13, 2018 01:25 PM	Channel 6, arrived in a white media van and parked on Dents Run Road, east of Snook's Trail. spoke with her and determined her identity. DuBois Bureau Reporter, (cell), Channel 6 WJAC.
Mar 13, 2018 01:35 PM	Search team cleared Dig Site - Section 2.
Mar 13, 2018 01:35 PM	Excavation began at Dig Site - Section 2; bucket in the ground.
Mar 13, 2018 01:55 PM	entered search site and began walk to dig site, escorted by and
Mar 13, 2018 02:09 PM	arrived at dig site with
Mar 13, 2018 02:14 PM	confirmed to that items removed from the ground (mainly small pvc pipe) had been placed there previously by himself (Dig Site - Section 2). See photos 376-378. b6 -1,4,6 b7C -1,4,6
Mar 13, 2018 02:14 PM	and arrived at dig site with
Mar 13, 2018 02:20 PM	WTA TV arrived at the scene in a media truck. spoke to him and confirmed his identity. cell number
Mar 13, 2018 02:35 PM	Pennsylvania State Historical Preservation Society, entered the scene at base camp.
Mar 13, 2018 02:44 PM	Pennsylvania State Historical Preservation Society, was escorted to dig site.
Mar 13, 2018 02:55 PM	Excavation of Dig Site - Section 2 approximately halfway completed; excavator reached the outlet pipe. b6 -1,6 b7C -1,6
Mar 13, 2018 03:50 PM	Excavation of Dig Site - Section 2 halted. Excavator bucket struck something solid, not shale, at a depth of approximately eleven (11) feet, on right side of pipe. Excavator bucket struck something solid, not shale, at a depth of approximately eight (8) feet, on left side of pipe. The portion of earth directly under the pipe was not excavated. The excavator bucket did not penetrate the hard surface.
Mar 13, 2018 03:55 PM	Photos began of excavated portions of Dig Site - Section 2.

Administrative Worksheet

Mar 13, 2018 04:00 PM	Total Station began of Dig Site - Section 2.	
Mar 13, 2018 04:16 PM	Total Station completed #7 and #8.	
Mar 13, 2018 04:24 PM	Administrative meeting was held at the dig site.	
Mar 13, 2018 04:30 PM	Excavation of Dig Site - Section 2 continued.	
Mar 13, 2018 04:35 PM	Began snowing steadily and heavily, impacting visibility. The ground was covered rapidly.	
Mar 13, 2018 05:02 PM	Non-essential personnel, including left the dig site.	b6 -1,2,4 b7C -1,2,4
Mar 13, 2018 05:12 PM	Excavator began backfilling a portion of Dig Site - Section 2.	
Mar 13, 2018 05:30 PM	An unidentified reporter with the DuBois Courier Express arrived at the scene. spoke with her, but did not get her identity.	
Mar 13, 2018 05:40 PM	Day 2 - End of day out-briefing conducted at base camp.	
Mar 13, 2018 06:37 PM	Excavator completed the backfill of the portion of Dig Site - Section 2 to the right of the drainage pipe.	
Mar 13, 2018 06:38 PM	Day 2 exit photos started.	
Mar 13, 2018 06:50 PM	Day 2 exit photos concluded.	
Mar 13, 2018 06:51 PM	Day 2 operations concluded. Control of scene turned over to FBI police who remained overnight and secured both the base camp and Dig Site.	
Mar 14, 2018 08:00 AM	Day 3 - Search team arrived at scene.	
Mar 14, 2018 08:15 AM	Day 3 entrance photos started.	
Mar 14, 2018 08:24 AM	Day 3 morning and safety briefing conducted. Safety briefing by	b6 -1 b7C -1
Mar 14, 2018 08:40 AM	Excavator operator left base camp for Dig Site to prepare Dig Site - Section 2 left of drainage pipe for further excavation.	
Mar 14, 2018 11:12 AM	Pre-hammering documentation initiated. This included Total Station, photographs, and sketch.	
Mar 14, 2018 11:36 AM	Excavator began hammering/attempting to break through the hard surface at the bottom of the excavated Dig Site - Section 2.	
Mar 14, 2018 11:36 AM	Excavator operator removed the bucket and replaced it with a breaker/hammer.	
Mar 14, 2018 11:51 AM	Hammering halted. Water flowed from uphill into the newly excavated area. Preparations were made to remove new debris in the excavated hole.	
Mar 14, 2018 11:53 AM	Excavator replaced the hammer with the bucket and began removing debris from the newly excavated portion of Dig Site - Section 2.	b6 -1 b7C -1
Mar 14, 2018 12:16 PM	Excavation/debris removal of Dig Site - Section 2 halted; hard surface reached at bottom of pit, depth approximately ten (10) feet. Excavator replaced bucket with hammer attachment.	
Mar 14, 2018 12:25 PM	Excavator began hammering/attempting to break through the hard surface at the bottom of Dig Site - Section 2.	
Mar 14, 2018 12:49 PM	Depth of Dig Site - Section 2 reached approximately twelve (12) feet.	

Administrative Worksheet

Mar 14, 2018 12:51 PM	Excavator switched from hammer to bucket and began to excavate the debris from Dig Site - Section 2.
Mar 14, 2018 01:22 PM	Excavation halted when excavator bucket reached a hard surface, a rock with a scratched surface. Excavator switched from bucket to hammer to attempt to break through the hard surface. Depth approximately twelve (12) feet.
Mar 14, 2018 01:27 PM	Excavator began hammering/attempting to break through the hard/rock surface at the bottom of Dig Site - Section 2.
Mar 14, 2018 01:38 PM	entered the base camp area and were escorted to dig site. b6 -1,4
Mar 14, 2018 01:51 PM	reached the search site. b7C -1,4
Mar 14, 2018 01:51 PM	Excavator ceased hammering.
Mar 14, 2018 01:54 PM	reached the dig site.
Mar 14, 2018 01:55 PM	were shown the excavated Dig Site - Section 2 and provided an oral summary of the excavation process. They acknowledged no gold was present in the hole. reviewed miscellaneous debris removed from the hole, including PVC pipe pieces, plastic bags, bottles, metal rods, and other trash. confirmed these items had been previously placed in the hole by him.
Mar 14, 2018 01:58 PM	were escorted from the dig site to the base camp. They brought with them the debris removed from the ground that was previously placed there by the
Mar 14, 2018 02:02 PM	reached base camp in possession of debris items.
Mar 14, 2018 02:06 PM	reached base camp in possession of debris items.
Mar 14, 2018 02:10 PM	exited the scene with the debris recovered from the dig site that the admitted having previously put there. b6 -1,4
Mar 14, 2018 02:15 PM	Scene conference held at dig site. b7C -1,4
Mar 14, 2018 02:20 PM	Excavated hole at Dig Site - Section 2 measured approximately twelve (12) feet eight (8) inches deep.
Mar 14, 2018 02:26 PM	Scene conference completed at dig site. Excavation operations discontinued.
Mar 14, 2018 02:52 PM	Two additional personnel with Roman Excavations escorted to Dig Site.
Mar 14, 2018 02:53 PM	Excavator replaced the hammer with the bucket.
Mar 14, 2018 02:54 PM	Excavator began to backfill Dig Site - Section 2.
Mar 14, 2018 02:55 PM	Search team began breaking down both camps and removing equipment.
Mar 14, 2018 05:20 PM	Excavator operator completed the backfill of Dig Site - Section 2.

Administrative Worksheet

Mar 14, 2018 05:25 PM	Day 3 exit photos started.
Mar 14, 2018 05:40 PM	Excavator operator began moving the excavator down the trail to the base camp.
Mar 14, 2018 06:11 PM	Search team departed the scene. Control of scene turned over to FBI police who remained overnight. [Admin note: vehicle was inoperable. He was given a ride to DuBois by members of PH-ERT.]
Mar 15, 2018 09:00 AM	Search team arrived at the scene and assisted in breaking down both camps and removing equipment.
Mar 15, 2018 09:55 AM	Exit photos began.
Mar 15, 2018 10:03 AM	PH ERT-STL FBI PH SSA FBI SA and DCNR agent moved from the base camp to the dig site for the final survey.
Mar 15, 2018 10:16 AM	PH ERT-STL FBI PH SSA FBI SA and DCNR agent moved from the dig site to the base camp.
Mar 15, 2018 10:24 AM	DNCR agent approved of the condition of the dig site, section of Snook's Trail between the base camp and dig site, and the site of the base camp. then departed the scene. b6 -1,2,4,6 b7C -1,2,4,6
Mar 15, 2018 10:31 AM	Photos taken of the repaired eye hook on the east wood post at the entrance of Snook's Trail from Dents Run Road. The eye hook was damaged by an FBI Police vehicle and was replaced. Note: These photos are separate from the search photos; they are on the same card/log as the damage to Box Dents Run Road caused on 3/12/2018.
Mar 15, 2018 10:43 AM	Final survey conducted of base camp area.
Mar 15, 2018 10:45 AM	FBI-THRU personnel re-connected the cable between the two wood posts at the entrance to Snook's Trail from Dents Run Road and re-secured the u-bolts.
Mar 15, 2018 11:11 AM	Search team departed the scene.
Mar 15, 2018 11:11 AM	Exit photos completed. Excavator and portable commodes were located outside the scene and were scheduled to be removed later in the day.

Photographic Log

Photo Log

Camera	Roll	Photo	Item #	Type	Scale
Nikon D700	1	1	Other	Digital Media	N
Photographer			Range	Photo Subject	
			Overall	Other Photo	
Description			Comments		
Cover sheet					



b6 -1
b7C -1

Camera	Roll	Photo	Item #	Type	Scale
Nikon D700	1	2	Entry	Digital Media	N
Photographer			Range	Photo Subject	
			Overall	Entry Photo	
Description			Comments		
Trail entrance					



Camera	Roll	Photo	Item #	Type	Scale
Nikon D700	1	3	Entry	Digital Media	N
Photographer			Range	Photo Subject	
			Overall	Entry Photo	
Description			Comments		
Trail entrance					



b6 -1
b7C -1

Camera	Roll	Photo	Item #	Type	Scale
Nikon D700	1	4	Entry	Digital Media	N
Photographer			Range	Photo Subject	
			Overall	Entry Photo	
Description			Comments		
Trail entrance					



Photographic Log

Camera	Roll	Photo	Item #	Type	Scale
Nikon D700	1	5	Entry	Digital Media	N
Photographer			Range	Photo Subject	
			Overall	Entry Photo	
Description			Comments		
Trail entrance					

b6 -1
b7C -1

Camera	Roll	Photo	Item #	Type	Scale
Nikon D700	1	6	Entry	Digital Media	N
Photographer			Range	Photo Subject	
			Overall	Entry Photo	
Description			Comments		
Trail entrance					



Camera	Roll	Photo	Item #	Type	Scale
Nikon D700	1	7	Entry	Digital Media	N
Photographer			Range	Photo Subject	
			Overall	Entry Photo	
Description			Comments		
Trail toward search area					

b6 -1
b7C -1
b7E -2

Camera	Roll	Photo	Item #	Type	Scale
Nikon D700	1	8	Entry	Digital Media	N
Photographer			Range	Photo Subject	
			Overall	Entry Photo	
Description			Comments		
Trail toward search area					



Photographic Log

Camera	Roll	Photo	Item #	Type	Scale
Nikon D700	1	9	Entry	Digital Media	N
Photographer			Range	Photo Subject	
			Overall	Entry Photo	
Description			Comments		
Trail toward search area					

b6 -1
b7C -1

Camera	Roll	Photo	Item #	Type	Scale
Nikon D700	1	10	Entry	Digital Media	N
Photographer			Range	Photo Subject	
			Overall	Entry Photo	
Description			Comments		
Trail toward search area					

Camera	Roll	Photo	Item #	Type	Scale
Nikon D700	1	11	Entry	Digital Media	N
Photographer			Range	Photo Subject	
			Overall	Entry Photo	
Description			Comments		
Trail toward search area					

b6 -1
b7C -1

Camera	Roll	Photo	Item #	Type	Scale
Nikon D700	1	12	Entry	Digital Media	N
Photographer			Range	Photo Subject	
			Overall	Entry Photo	
Description			Comments		
Trail					

Photographic Log

Camera	Roll	Photo	Item #	Type	Scale
Nikon D700	1	13	Entry	Digital Media	N
Photographer			Range	Photo Subject	
			Overall	Entry Photo	
Description			Comments		
Trail					

b6 -1
b7C -1

Camera	Roll	Photo	Item #	Type	Scale
Nikon D700	1	14	Entry	Digital Media	N
Photographer			Range	Photo Subject	
			Overall	Entry Photo	
Description			Comments		
Trail					



Camera	Roll	Photo	Item #	Type	Scale
Nikon D700	1	15	Entry	Digital Media	N
Photographer			Range	Photo Subject	
			Overall	Entry Photo	
Description			Comments		
Trail toward search area					

b6 -1
b7C -1

Camera	Roll	Photo	Item #	Type	Scale
Nikon D700	1	16	Entry	Digital Media	N
Photographer			Range	Photo Subject	
			Overall	Entry Photo	
Description			Comments		
Trail toward search area					

Photographic Log

Camera	Roll	Photo	Item #	Type	Scale
Nikon D700	1	17	Entry	Digital Media	N
Photographer			Range	Photo Subject	
			Overall	Entry Photo	
Description			Comments		
Trail house near trail					



b6 -1
b7C -1

Camera	Roll	Photo	Item #	Type	Scale
Nikon D700	1	18	Entry	Digital Media	N
Photographer			Range	Photo Subject	
			Overall	Entry Photo	
Description			Comments		
Trail					

Camera	Roll	Photo	Item #	Type	Scale
Nikon D700	1	19	Entry	Digital Media	N
Photographer			Range	Photo Subject	
			Overall	Entry Photo	
Description			Comments		
Trail					

b6 -1
b7C -1

Camera	Roll	Photo	Item #	Type	Scale
Nikon D700	1	20	Entry	Digital Media	N
Photographer			Range	Photo Subject	
			Overall	Entry Photo	
Description			Comments		
Trail toward search area					



Photographic Log

Camera	Roll	Photo	Item #	Type	Scale
Nikon D700	1	21	Entry	Digital Media	N
Photographer			Range	Photo Subject	
			Overall	Entry Photo	
Description			Comments		
Trail					



b6 -1
b7C -1

Camera	Roll	Photo	Item #	Type	Scale
Nikon D700	1	22	Entry	Digital Media	N
Photographer			Range	Photo Subject	
			Long	Entry Photo	
Description			Comments		
Trail marker					

Camera	Roll	Photo	Item #	Type	Scale
Nikon D700	1	23	Entry	Digital Media	N
Photographer			Range	Photo Subject	
			Overall	Entry Photo	
Description			Comments		
Trail					

b6 -1
b7C -1

Camera	Roll	Photo	Item #	Type	Scale
Nikon D700	1	24	Entry	Digital Media	N
Photographer			Range	Photo Subject	
			Overall	Entry Photo	
Description			Comments		
Trail toward search area					



Photographic Log

Camera	Roll	Photo	Item #	Type	Scale
Nikon D700	1	25	Entry	Digital Media	N
Photographer			Range	Photo Subject	
			Overall	Entry Photo	
Description			Comments		
Trail					



b6 -1
b7C -1

Camera	Roll	Photo	Item #	Type	Scale
Nikon D700	1	26	Entry	Digital Media	N
Photographer			Range	Photo Subject	
			Overall	Entry Photo	
Description			Comments		
Trail marker					

Camera	Roll	Photo	Item #	Type	Scale
Nikon D700	1	27	Entry	Digital Media	N
Photographer			Range	Photo Subject	
			Overall	Entry Photo	
Description			Comments		
Trail marker					



b6 -1
b7C -1

Camera	Roll	Photo	Item #	Type	Scale
Nikon D700	1	28	Entry	Digital Media	N
Photographer			Range	Photo Subject	
			Overall	Entry Photo	
Description			Comments		
Trail					



Photographic Log

Camera	Roll	Photo	Item #	Type	Scale
Nikon D700	1	29	Entry	Digital Media	N
Photographer			Range	Photo Subject	
			Long	Entry Photo	
Description			Comments		
Trail marker					



b6 -1
b7C -1

Camera	Roll	Photo	Item #	Type	Scale
Nikon D700	1	30	Entry	Digital Media	N
Photographer			Range	Photo Subject	
			Long	Entry Photo	
Description			Comments		
Trail marker					

Camera	Roll	Photo	Item #	Type	Scale
Nikon D700	1	31	Entry	Digital Media	N
Photographer			Range	Photo Subject	
			Medium	Entry Photo	
Description			Comments		
Trail marker					

b6 -1
b7C -1

Camera	Roll	Photo	Item #	Type	Scale
Nikon D700	1	32	Entry	Digital Media	N
Photographer			Range	Photo Subject	
			Close	Entry Photo	
Description			Comments		
Trail marker					

Photographic Log

Camera	Roll	Photo	Item #	Type	Scale
Nikon D700	1	33	Entry	Digital Media	N
Photographer			Range	Photo Subject	
			Overall	Entry Photo	
Description			Comments		
Trail					

b6 -1
b7C -1

Camera	Roll	Photo	Item #	Type	Scale
Nikon D700	1	34	Entry	Digital Media	N
Photographer			Range	Photo Subject	
			Overall	Entry Photo	
Description			Comments		
Trail toward search area					

Camera	Roll	Photo	Item #	Type	Scale
Nikon D700	1	35	Entry	Digital Media	N
Photographer			Range	Photo Subject	
			Overall	Entry Photo	
Description			Comments		
Trail					



b6 -1
b7C -1

Camera	Roll	Photo	Item #	Type	Scale
Nikon D700	1	36	Entry	Digital Media	N
Photographer			Range	Photo Subject	
			Overall	Entry Photo	
Description			Comments		
Trail					

Photographic Log

Camera	Roll	Photo	Item #	Type	Scale
Nikon D700	1	37	Entry	Digital Media	N
Photographer			Range	Photo Subject	
			Overall	Entry Photo	
Description			Comments		
Trail toward search area					



b6 -1
b7C -1

Camera	Roll	Photo	Item #	Type	Scale
Nikon D700	1	38	Entry	Digital Media	N
Photographer			Range	Photo Subject	
			Overall	Entry Photo	
Description			Comments		
Trail					

Camera	Roll	Photo	Item #	Type	Scale
Nikon D700	1	39	Entry	Digital Media	N
Photographer			Range	Photo Subject	
			Overall	Entry Photo	
Description			Comments		
Trail					

b6 -1
b7C -1

Camera	Roll	Photo	Item #	Type	Scale
Nikon D700	1	40	Entry	Digital Media	N
Photographer			Range	Photo Subject	
			Overall	Entry Photo	
Description			Comments		
Trail toward search area					

Photographic Log

Camera	Roll	Photo	Item #	Type	Scale
Nikon D700	1	41	Entry	Digital Media	N
Photographer			Range	Photo Subject	
			Overall	Entry Photo	
Description			Comments		
Trail					

b6 -1
b7C -1

Camera	Roll	Photo	Item #	Type	Scale
Nikon D700	1	42	Entry	Digital Media	N
Photographer			Range	Photo Subject	
			Overall	Entry Photo	
Description			Comments		
Trail					



Camera	Roll	Photo	Item #	Type	Scale
Nikon D700	1	43	Entry	Digital Media	N
Photographer			Range	Photo Subject	
			Overall	Entry Photo	
Description			Comments		
Trail					

b6 -1
b7C -1

Camera	Roll	Photo	Item #	Type	Scale
Nikon D700	1	44	Entry	Digital Media	N
Photographer			Range	Photo Subject	
			Overall	Entry Photo	
Description			Comments		
Trail toward search area					

Photographic Log

Camera	Roll	Photo	Item #	Type	Scale
Nikon D700	1	45	Entry	Digital Media	N
Photographer			Range	Photo Subject	
			Overall	Entry Photo	
Description			Comments		
Trail					

b6 -1
b7C -1

Camera	Roll	Photo	Item #	Type	Scale
Nikon D700	1	46	Entry	Digital Media	N
Photographer			Range	Photo Subject	
			Overall	Entry Photo	
Description			Comments		
Trail					

Camera	Roll	Photo	Item #	Type	Scale
Nikon D700	1	47	Entry	Digital Media	N
Photographer			Range	Photo Subject	
			Overall	Entry Photo	
Description			Comments		
Trail					

b6 -1
b7C -1

Camera	Roll	Photo	Item #	Type	Scale
Nikon D700	1	48	Entry	Digital Media	N
Photographer			Range	Photo Subject	
			Overall	Entry Photo	
Description			Comments		
Trail toward search area					

Photographic Log

Camera	Roll	Photo	Item #	Type	Scale
Nikon D700	1	49	Entry	Digital Media	N
Photographer			Range	Photo Subject	
			Overall	Entry Photo	
Description			Comments		
Trail					

b6 -1
b7C -1

Camera	Roll	Photo	Item #	Type	Scale
Nikon D700	1	50	Entry	Digital Media	N
Photographer			Range	Photo Subject	
			Overall	Entry Photo	
Description			Comments		
Trail					

Camera	Roll	Photo	Item #	Type	Scale
Nikon D700	1	51	Entry	Digital Media	N
Photographer			Range	Photo Subject	
			Overall	Entry Photo	
Description			Comments		
Trail					

b6 -1
b7C -1

Camera	Roll	Photo	Item #	Type	Scale
Nikon D700	1	52	Entry	Digital Media	N
Photographer			Range	Photo Subject	
			Overall	Entry Photo	
Description			Comments		
Trail toward search area					



Photographic Log

Camera	Roll	Photo	Item #	Type	Scale
Nikon D700	1	53	Entry	Digital Media	N
Photographer			Range	Photo Subject	
			Overall	Entry Photo	
Description			Comments		
Trail toward search area					

b6 -1
b7C -1

Camera	Roll	Photo	Item #	Type	Scale
Nikon D700	1	54	Entry	Digital Media	N
Photographer			Range	Photo Subject	
			Overall	Entry Photo	
Description			Comments		
Trail					

Camera	Roll	Photo	Item #	Type	Scale
Nikon D700	1	55	Entry	Digital Media	N
Photographer			Range	Photo Subject	
			Overall	Entry Photo	
Description			Comments		
Trail					

b6 -1
b7C -1

Camera	Roll	Photo	Item #	Type	Scale
Nikon D700	1	56	Entry	Digital Media	N
Photographer			Range	Photo Subject	
			Overall	Entry Photo	
Description			Comments		
Trail					

Photographic Log

Camera	Roll	Photo	Item #	Type	Scale
Nikon D700	1	57	Entry	Digital Media	N
Photographer			Range	Photo Subject	
			Overall	Entry Photo	
Description			Comments		
Trail toward search area					

b6 -1
b7C -1

Camera	Roll	Photo	Item #	Type	Scale
Nikon D700	1	58	Entry	Digital Media	N
Photographer			Range	Photo Subject	
			Overall	Entry Photo	
Description			Comments		
Trail					

Camera	Roll	Photo	Item #	Type	Scale
Nikon D700	1	59	Entry	Digital Media	N
Photographer			Range	Photo Subject	
			Overall	Entry Photo	
Description			Comments		
Trail					

b6 -1
b7C -1

Camera	Roll	Photo	Item #	Type	Scale
Nikon D700	1	60	Entry	Digital Media	N
Photographer			Range	Photo Subject	
			Overall	Entry Photo	
Description			Comments		
Trail					

Photographic Log

Camera	Roll	Photo	Item #	Type	Scale
Nikon D700	1	61	Entry	Digital Media	N
Photographer			Range	Photo Subject	
			Overall	Entry Photo	
Description			Comments		
Trail toward search area					

b6 -1
b7C -1

Camera	Roll	Photo	Item #	Type	Scale
Nikon D700	1	62	Entry	Digital Media	N
Photographer			Range	Photo Subject	
			Overall	Entry Photo	
Description			Comments		
Trail					



Camera	Roll	Photo	Item #	Type	Scale
Nikon D700	1	63	Entry	Digital Media	N
Photographer			Range	Photo Subject	
			Overall	Entry Photo	
Description			Comments		
Trail					



b6 -1
b7C -1

Camera	Roll	Photo	Item #	Type	Scale
Nikon D700	1	64	Entry	Digital Media	N
Photographer			Range	Photo Subject	
			Overall	Entry Photo	
Description			Comments		
Trail					

Photographic Log

Camera	Roll	Photo	Item #	Type	Scale
Nikon D700	1	65	Entry	Digital Media	N
Photographer			Range	Photo Subject	
			Overall	Entry Photo	
Description			Comments		
Trail toward search area					

b6 -1
b7C -1

Camera	Roll	Photo	Item #	Type	Scale
Nikon D700	1	66	Entry	Digital Media	N
Photographer			Range	Photo Subject	
			Overall	Entry Photo	
Description			Comments		
Trail					



Camera	Roll	Photo	Item #	Type	Scale
Nikon D700	1	67	Entry	Digital Media	N
Photographer			Range	Photo Subject	
			Overall	Entry Photo	
Description			Comments		
Trail					



b6 -1
b7C -1

Camera	Roll	Photo	Item #	Type	Scale
Nikon D700	1	68	Entry	Digital Media	N
Photographer			Range	Photo Subject	
			Overall	Entry Photo	
Description			Comments		
Trail toward search area					

Photographic Log

Camera	Roll	Photo	Item #	Type	Scale
Nikon D700	1	69	Entry	Digital Media	N
Photographer			Range	Photo Subject	
			Overall	Entry Photo	
Description			Comments		
Trail					



b6 -1
b7C -1

Camera	Roll	Photo	Item #	Type	Scale
Nikon D700	1	70	Entry	Digital Media	N
Photographer			Range	Photo Subject	
			Overall	Entry Photo	
Description			Comments		
Trail					

Camera	Roll	Photo	Item #	Type	Scale
Nikon D700	1	71	Entry	Digital Media	N
Photographer			Range	Photo Subject	
			Overall	Entry Photo	
Description			Comments		
Trail toward search area					

b6 -1
b7C -1

Camera	Roll	Photo	Item #	Type	Scale
Nikon D700	1	72	Entry	Digital Media	N
Photographer			Range	Photo Subject	
			Overall	Entry Photo	
Description			Comments		
Trail					



Photographic Log

Camera	Roll	Photo	Item #	Type	Scale
Nikon D700	1	73	Entry	Digital Media	N
Photographer			Range	Photo Subject	
			Overall	Entry Photo	
Description			Comments		
Trail toward search area					



b6 -1
b7C -1

Camera	Roll	Photo	Item #	Type	Scale
Nikon D700	1	74	Entry	Digital Media	N
Photographer			Range	Photo Subject	
			Overall	Entry Photo	
Description			Comments		
Trail					

Camera	Roll	Photo	Item #	Type	Scale
Nikon D700	1	75	Entry	Digital Media	N
Photographer			Range	Photo Subject	
			Overall	Entry Photo	
Description			Comments		
Trail					

b6 -1
b7C -1

Camera	Roll	Photo	Item #	Type	Scale
Nikon D700	1	76	Entry	Digital Media	N
Photographer			Range	Photo Subject	
			Overall	Entry Photo	
Description			Comments		
Trail					



Photographic Log

Camera	Roll	Photo	Item #	Type	Scale
Nikon D700	1	77	Entry	Digital Media	N
Photographer			Range	Photo Subject	
			Overall	Entry Photo	
Description			Comments		
Trail toward search area					

b6 -1
b7C -1

Camera	Roll	Photo	Item #	Type	Scale
Nikon D700	1	78	Entry	Digital Media	N
Photographer			Range	Photo Subject	
			Overall	Entry Photo	
Description			Comments		
Trail					

Camera	Roll	Photo	Item #	Type	Scale
Nikon D700	1	79	Entry	Digital Media	N
Photographer			Range	Photo Subject	
			Overall	Entry Photo	
Description			Comments		
Trail					

b6 -1
b7C -1

Camera	Roll	Photo	Item #	Type	Scale
Nikon D700	1	80	Entry	Digital Media	N
Photographer			Range	Photo Subject	
			Overall	Entry Photo	
Description			Comments		
Trail					



Photographic Log

Camera	Roll	Photo	Item #	Type	Scale
Nikon D700	1	81	Entry	Digital Media	N
Photographer			Range	Photo Subject	
			Overall	Entry Photo	
Description			Comments		
Trail toward search area					



b6 -1
b7C -1

Camera	Roll	Photo	Item #	Type	Scale
Nikon D700	1	82	Entry	Digital Media	N
Photographer			Range	Photo Subject	
			Overall	Entry Photo	
Description			Comments		
Trail toward search area					

Camera	Roll	Photo	Item #	Type	Scale
Nikon D700	1	83	Entry	Digital Media	N
Photographer			Range	Photo Subject	
			Overall	Entry Photo	
Description			Comments		
Trail					

b6 -1
b7C -1

Camera	Roll	Photo	Item #	Type	Scale
Nikon D700	1	84	Entry	Digital Media	N
Photographer			Range	Photo Subject	
			Overall	Entry Photo	
Description			Comments		
Trail					



Photographic Log

Camera	Roll	Photo	Item #	Type	Scale
Nikon D700	1	85	Entry	Digital Media	N
Photographer			Range	Photo Subject	
			Overall	Entry Photo	
Description			Comments		
Trail toward search area					

b6 -1
b7C -1

Camera	Roll	Photo	Item #	Type	Scale
Nikon D700	1	86	Entry	Digital Media	N
Photographer			Range	Photo Subject	
			Overall	Entry Photo	
Description			Comments		
Trail toward search area					

Camera	Roll	Photo	Item #	Type	Scale
Nikon D700	1	87	Entry	Digital Media	N
Photographer			Range	Photo Subject	
			Overall	Entry Photo	
Description			Comments		
Trail					

b6 -1
b7C -1

Camera	Roll	Photo	Item #	Type	Scale
Nikon D700	1	88	Entry	Digital Media	N
Photographer			Range	Photo Subject	
			Overall	Entry Photo	
Description			Comments		
Trail					

Photographic Log

Camera	Roll	Photo	Item #	Type	Scale
Nikon D700	1	89	Entry	Digital Media	N
Photographer			Range	Photo Subject	
			Overall	Entry Photo	
Description			Comments		
Trail toward search area					



b6 -1
b7C -1

Camera	Roll	Photo	Item #	Type	Scale
Nikon D700	1	90	Entry	Digital Media	N
Photographer			Range	Photo Subject	
			Overall	Entry Photo	
Description			Comments		
Trail					

Camera	Roll	Photo	Item #	Type	Scale
Nikon D700	1	91	Entry	Digital Media	N
Photographer			Range	Photo Subject	
			Overall	Entry Photo	
Description			Comments		
Trail					

b6 -1
b7C -1

Camera	Roll	Photo	Item #	Type	Scale
Nikon D700	1	92	Entry	Digital Media	N
Photographer			Range	Photo Subject	
			Overall	Entry Photo	
Description			Comments		
Trail					



Photographic Log

Camera	Roll	Photo	Item #	Type	Scale
Nikon D700	1	93	Entry	Digital Media	N
Photographer			Range	Photo Subject	
			Overall	Entry Photo	
Description			Comments		
Trail					



b6 -1
b7C -1

Camera	Roll	Photo	Item #	Type	Scale
Nikon D700	1	94	Entry	Digital Media	N
Photographer			Range	Photo Subject	
			Overall	Entry Photo	
Description			Comments		
Trail toward search area					



Camera	Roll	Photo	Item #	Type	Scale
Nikon D700	1	95	Entry	Digital Media	N
Photographer			Range	Photo Subject	
			Overall	Entry Photo	
Description			Comments		
Trail					



b6 -1
b7C -1

Camera	Roll	Photo	Item #	Type	Scale
Nikon D700	1	96	Entry	Digital Media	N
Photographer			Range	Photo Subject	
			Overall	Entry Photo	
Description			Comments		
Trail toward search area					



Photographic Log

Camera	Roll	Photo	Item #	Type	Scale
Nikon D700	1	97	Entry	Digital Media	N
Photographer			Range	Photo Subject	
			Overall	Entry Photo	
Description			Comments		
Trail					



b6 -1
b7C -1

Camera	Roll	Photo	Item #	Type	Scale
Nikon D700	1	98	Entry	Digital Media	N
Photographer			Range	Photo Subject	
			Overall	Entry Photo	
Description			Comments		
Trail toward search area					



Camera	Roll	Photo	Item #	Type	Scale
Nikon D700	1	99	Entry	Digital Media	N
Photographer			Range	Photo Subject	
			Overall	Entry Photo	
Description			Comments		
Trail toward search area					



b6 -1
b7C -1

Camera	Roll	Photo	Item #	Type	Scale
Nikon D700	1	100	Entry	Digital Media	N
Photographer			Range	Photo Subject	
			Overall	Entry Photo	
Description			Comments		
Trail					

Photographic Log

Camera	Roll	Photo	Item #	Type	Scale
Nikon D700	1	101	Entry	Digital Media	N
Photographer			Range	Photo Subject	
			Overall	Entry Photo	
Description			Comments		
Cave entry					



b6 -1
b7C -1

Camera	Roll	Photo	Item #	Type	Scale
Nikon D700	1	102	Entry	Digital Media	N
Photographer			Range	Photo Subject	
			Overall	Entry Photo	
Description			Comments		
Cave entry					

Camera	Roll	Photo	Item #	Type	Scale
Nikon D700	1	103	Entry	Digital Media	N
Photographer			Range	Photo Subject	
			Long	Entry Photo	
Description			Comments		
Cave entry					



b6 -1
b7C -1

Camera	Roll	Photo	Item #	Type	Scale
Nikon D700	1	104	Entry	Digital Media	N
Photographer			Range	Photo Subject	
			Overall	Entry Photo	
Description			Comments		
Trail toward search area					

Photographic Log

Camera	Roll	Photo	Item #	Type	Scale
Nikon D700	1	105	Entry	Digital Media	N
Photographer			Range	Photo Subject	
			Overall	Entry Photo	
Description			Comments		
Trail					



b6 -1
b7C -1

Camera	Roll	Photo	Item #	Type	Scale
Nikon D700	1	106	Entry	Digital Media	N
Photographer			Range	Photo Subject	
			Overall	Entry Photo	
Description			Comments		
Cave entry					



Camera	Roll	Photo	Item #	Type	Scale
Nikon D700	1	107	Entry	Digital Media	N
Photographer			Range	Photo Subject	
			Overall	Entry Photo	
Description			Comments		
Search area					

b6 -1
b7C -1

Camera	Roll	Photo	Item #	Type	Scale
Nikon D700	1	108	Entry	Digital Media	N
Photographer			Range	Photo Subject	
			Overall	Entry Photo	
Description			Comments		
Search area					



Photographic Log

Camera	Roll	Photo	Item #	Type	Scale
Nikon D700	1	109	Entry	Digital Media	N
Photographer			Range	Photo Subject	
			Overall	Entry Photo	
Description			Comments		
Search area					

b6 -1
b7C -1

Camera	Roll	Photo	Item #	Type	Scale
Nikon D700	1	110	Entry	Digital Media	N
Photographer			Range	Photo Subject	
			Overall	Entry Photo	
Description			Comments		
Search area					



Camera	Roll	Photo	Item #	Type	Scale
Nikon D700	1	111	Entry	Digital Media	N
Photographer			Range	Photo Subject	
			Overall	Entry Photo	
Description			Comments		
Search area					

b6 -1
b7C -1

Camera	Roll	Photo	Item #	Type	Scale
Nikon D700	1	112	Entry	Digital Media	N
Photographer			Range	Photo Subject	
			Overall	Entry Photo	
Description			Comments		
Search area					

Photographic Log

Camera	Roll	Photo	Item #	Type	Scale
Nikon D700	1	113	Entry	Digital Media	N
Photographer			Range	Photo Subject	
			Overall	Entry Photo	
Description			Comments		
Search area					

b6 -1
b7C -1

Camera	Roll	Photo	Item #	Type	Scale
Nikon D700	1	114	Entry	Digital Media	N
Photographer			Range	Photo Subject	
			Overall	Entry Photo	
Description			Comments		
Search area					



Camera	Roll	Photo	Item #	Type	Scale
Nikon D700	1	115	Entry	Digital Media	N
Photographer			Range	Photo Subject	
			Overall	Entry Photo	
Description			Comments		
Search area					

b6 -1
b7C -1

Camera	Roll	Photo	Item #	Type	Scale
Nikon D700	1	116	Entry	Digital Media	N
Photographer			Range	Photo Subject	
			Overall	Entry Photo	
Description			Comments		
Search area					

Photographic Log

Camera	Roll	Photo	Item #	Type	Scale
Nikon D700	1	117	Entry	Digital Media	N
Photographer			Range	Photo Subject	
			Overall	Entry Photo	
Description			Comments		
Search area					

b6 -1
b7C -1

Camera	Roll	Photo	Item #	Type	Scale
Nikon D700	1	118	Entry	Digital Media	N
Photographer			Range	Photo Subject	
			Overall	Entry Photo	
Description			Comments		
Search area					



Camera	Roll	Photo	Item #	Type	Scale
Nikon D700	1	119	Entry	Digital Media	N
Photographer			Range	Photo Subject	
			Overall	Entry Photo	
Description			Comments		
Search area					

b6 -1
b7C -1

Camera	Roll	Photo	Item #	Type	Scale
Nikon D700	1	120	Entry	Digital Media	N
Photographer			Range	Photo Subject	
			Overall	Entry Photo	
Description			Comments		
Search area					

Photographic Log

Camera	Roll	Photo	Item #	Type	Scale
Nikon D700	1	121	Entry	Digital Media	N
Photographer			Range	Photo Subject	
			Overall	Entry Photo	
Description			Comments		
Search area					

b6 -1
b7C -1

Camera	Roll	Photo	Item #	Type	Scale
Nikon D700	1	122	Entry	Digital Media	N
Photographer			Range	Photo Subject	
			Overall	Entry Photo	
Description			Comments		
Search area					

Camera	Roll	Photo	Item #	Type	Scale
Nikon D700	1	123	Entry	Digital Media	N
Photographer			Range	Photo Subject	
			Overall	Entry Photo	
Description			Comments		
search area					



b6 -1
b7C -1

Camera	Roll	Photo	Item #	Type	Scale
Nikon D700	1	124	Entry	Digital Media	N
Photographer			Range	Photo Subject	
			Overall	Entry Photo	
Description			Comments		
search area					



Photographic Log

Camera	Roll	Photo	Item #	Type	Scale
Nikon D700	1	125	Entry	Digital Media	N
Photographer			Range	Photo Subject	
			Overall	Entry Photo	
Description			Comments		
search area					



b6 -1
b7C -1

Camera	Roll	Photo	Item #	Type	Scale
Nikon D700	1	126	Entry	Digital Media	N
Photographer			Range	Photo Subject	
			Overall	Entry Photo	
Description			Comments		
search area					

Camera	Roll	Photo	Item #	Type	Scale
Nikon D700	1	127	Entry	Digital Media	N
Photographer			Range	Photo Subject	
			Overall	Entry Photo	
Description			Comments		
search area					

b6 -1
b7C -1

Camera	Roll	Photo	Item #	Type	Scale
Nikon D700	1	128	Entry	Digital Media	N
Photographer			Range	Photo Subject	
			Overall	Entry Photo	
Description			Comments		
search area					

Photographic Log

Camera	Roll	Photo	Item #	Type	Scale
Nikon D700	1	129	Entry	Digital Media	N
Photographer			Range	Photo Subject	
			Overall	Entry Photo	
Description			Comments		
search area					

b6 -1
b7C -1

Camera	Roll	Photo	Item #	Type	Scale
Nikon D700	1	130	Entry	Digital Media	N
Photographer			Range	Photo Subject	
			Overall	Entry Photo	
Description			Comments		
search area					

Camera	Roll	Photo	Item #	Type	Scale
Nikon D700	1	131	Entry	Digital Media	N
Photographer			Range	Photo Subject	
			Overall	Entry Photo	
Description			Comments		
search area					

b6 -1
b7C -1

Camera	Roll	Photo	Item #	Type	Scale
Nikon D700	1	132	Entry	Digital Media	N
Photographer			Range	Photo Subject	
			Overall	Entry Photo	
Description			Comments		
search area					

Photographic Log

Camera	Roll	Photo	Item #	Type	Scale
Nikon D700	1	133	Entry	Digital Media	N
Photographer			Range	Photo Subject	
			Overall	Entry Photo	
Description			Comments		
search area					

b6 -1
b7C -1

Camera	Roll	Photo	Item #	Type	Scale
Nikon D700	1	134	Entry	Digital Media	N
Photographer			Range	Photo Subject	
			Overall	Entry Photo	
Description			Comments		
cave entry					

Camera	Roll	Photo	Item #	Type	Scale
Nikon D700	1	135	Entry	Digital Media	N
Photographer			Range	Photo Subject	
			Overall	Entry Photo	
Description			Comments		
cave entry					

b6 -1
b7C -1

Camera	Roll	Photo	Item #	Type	Scale
Nikon D700	1	136	Entry	Digital Media	N
Photographer			Range	Photo Subject	
			Overall	Entry Photo	
Description			Comments		
cave entry					



Photographic Log

Camera	Roll	Photo	Item #	Type	Scale
Nikon D700	1	137	Entry	Digital Media	N
Photographer			Range	Photo Subject	
			Overall	Entry Photo	
Description			Comments		
cave entry					

b6 -1
b7C -1

Camera	Roll	Photo	Item #	Type	Scale
Nikon D700	1	138	Entry	Digital Media	N
Photographer			Range	Photo Subject	
			Overall	Entry Photo	
Description			Comments		
cave entry					



Camera	Roll	Photo	Item #	Type	Scale
Nikon D700	1	139	Entry	Digital Media	N
Photographer			Range	Photo Subject	
			Overall	Entry Photo	
Description			Comments		
cave entry					



b6 -1
b7C -1

Camera	Roll	Photo	Item #	Type	Scale
Nikon D700	1	140	Entry	Digital Media	N
Photographer			Range	Photo Subject	
			Long	Entry Photo	
Description			Comments		
drainage pipe					



Photographic Log

Camera	Roll	Photo	Item #	Type	Scale
Nikon D700	1	141	Entry	Digital Media	N
Photographer			Range	Photo Subject	
			Medium	Entry Photo	
Description			Comments		
drainage pipe					



b6 -1
b7C -1

Camera	Roll	Photo	Item #	Type	Scale
Nikon D700	1	142	Entry	Digital Media	N
Photographer			Range	Photo Subject	
			Medium	Entry Photo	
Description			Comments		
drainage pipe					



Camera	Roll	Photo	Item #	Type	Scale
Nikon D700	1	143	Entry	Digital Media	N
Photographer			Range	Photo Subject	
			Close	Entry Photo	
Description			Comments		
drainage pipe					

b6 -1
b7C -1

Camera	Roll	Photo	Item #	Type	Scale
Nikon D700	1	144	Entry	Digital Media	N
Photographer			Range	Photo Subject	
			Close	Entry Photo	
Description			Comments		
drainage pipe					



Photographic Log

Camera	Roll	Photo	Item #	Type	Scale
Nikon D700	1	145	Entry	Digital Media	N
Photographer			Range	Photo Subject	
			Close	Entry Photo	
Description			Comments		
Drainage pipe					

b6 -1
b7C -1

Camera	Roll	Photo	Item #	Type	Scale
Nikon D700	1	146	Entry	Digital Media	N
Photographer			Range	Photo Subject	
			Overall	Entry Photo	
Description			Comments		
search area					

Camera	Roll	Photo	Item #	Type	Scale
Nikon D700	1	147	Entry	Digital Media	N
Photographer			Range	Photo Subject	
			Overall	Entry Photo	
Description			Comments		
search area					

b6 -1
b7C -1

Camera	Roll	Photo	Item #	Type	Scale
Nikon D700	1	148	Entry	Digital Media	N
Photographer			Range	Photo Subject	
			Overall	Entry Photo	
Description			Comments		
search area					



Photographic Log

Camera	Roll	Photo	Item #	Type	Scale
Nikon D700	1	149	Entry	Digital Media	N
Photographer			Range	Photo Subject	
			Overall	Entry Photo	
Description			Comments		
search area					

b6 -1
b7C -1

Camera	Roll	Photo	Item #	Type	Scale
Nikon D700	1	150	Entry	Digital Media	N
Photographer			Range	Photo Subject	
			Overall	Entry Photo	
Description			Comments		
search area					

Camera	Roll	Photo	Item #	Type	Scale
Nikon D700	1	151	Entry	Digital Media	N
Photographer			Range	Photo Subject	
			Overall	Entry Photo	
Description			Comments		
search area					

b6 -1
b7C -1

Camera	Roll	Photo	Item #	Type	Scale
Nikon D700	1	152	Entry	Digital Media	N
Photographer			Range	Photo Subject	
			Overall	Entry Photo	
Description			Comments		
search area					

Photographic Log

Camera	Roll	Photo	Item #	Type	Scale
Nikon D700	1	153	Entry	Digital Media	N
Photographer			Range	Photo Subject	
			Overall	Entry Photo	
Description			Comments		
search area					

b6 -1
b7C -1

Camera	Roll	Photo	Item #	Type	Scale
Nikon D700	1	154	Entry	Digital Media	N
Photographer			Range	Photo Subject	
			Overall	Entry Photo	
Description			Comments		
search area					

Camera	Roll	Photo	Item #	Type	Scale
Nikon D700	1	155	Entry	Digital Media	N
Photographer			Range	Photo Subject	
			Overall	Entry Photo	
Description			Comments		
trail down toward base					



b6 -1
b7C -1

Camera	Roll	Photo	Item #	Type	Scale
Nikon D700	1	156	Entry	Digital Media	N
Photographer			Range	Photo Subject	
			Overall	Entry Photo	
Description			Comments		
trail toward base camp					

Photographic Log

Camera	Roll	Photo	Item #	Type	Scale
Nikon D700	1	157	Entry	Digital Media	N
Photographer			Range	Photo Subject	
			Overall	Entry Photo	
Description			Comments		
trail					



b6 -1
b7C -1

Camera	Roll	Photo	Item #	Type	Scale
Nikon D700	1	158	Entry	Digital Media	N
Photographer			Range	Photo Subject	
			Overall	Entry Photo	
Description			Comments		
trail					

Camera	Roll	Photo	Item #	Type	Scale
Nikon D700	1	159	Entry	Digital Media	N
Photographer			Range	Photo Subject	
			Overall	Entry Photo	
Description			Comments		
trail toward base camp					

b6 -1
b7C -1

Camera	Roll	Photo	Item #	Type	Scale
Nikon D700	1	160	Entry	Digital Media	N
Photographer			Range	Photo Subject	
			Overall	Entry Photo	
Description			Comments		
trail					

Photographic Log

Camera	Roll	Photo	Item #	Type	Scale
Nikon D700	1	161	Entry	Digital Media	N
Photographer			Range	Photo Subject	
			Overall	Entry Photo	
Description			Comments		
trail					

b6 -1
b7C -1

Camera	Roll	Photo	Item #	Type	Scale
Nikon D700	1	162	Entry	Digital Media	N
Photographer			Range	Photo Subject	
			Overall	Entry Photo	
Description			Comments		
trail toward base camp					

Camera	Roll	Photo	Item #	Type	Scale
Nikon D700	1	163	Entry	Digital Media	N
Photographer			Range	Photo Subject	
			Overall	Entry Photo	
Description			Comments		
trail					

b6 -1
b7C -1

Camera	Roll	Photo	Item #	Type	Scale
Nikon D700	1	164	Entry	Digital Media	N
Photographer			Range	Photo Subject	
			Overall	Entry Photo	
Description			Comments		
trail					

Photographic Log

Camera	Roll	Photo	Item #	Type	Scale
Nikon D700	1	165	Entry	Digital Media	N
Photographer			Range	Photo Subject	
			Overall	Entry Photo	
Description			Comments		
trail toward base camp					

b6 -1
b7C -1

Camera	Roll	Photo	Item #	Type	Scale
Nikon D700	1	166	Entry	Digital Media	N
Photographer			Range	Photo Subject	
			Overall	Entry Photo	
Description			Comments		
trail					



Camera	Roll	Photo	Item #	Type	Scale
Nikon D700	1	167	Entry	Digital Media	N
Photographer			Range	Photo Subject	
			Overall	Entry Photo	
Description			Comments		
trail					



b6 -1
b7C -1

Camera	Roll	Photo	Item #	Type	Scale
Nikon D700	1	168	Entry	Digital Media	N
Photographer			Range	Photo Subject	
			Overall	Entry Photo	
Description			Comments		
Trail toward base camp					

Photographic Log

Camera	Roll	Photo	Item #	Type	Scale
Nikon D700	1	169	Entry	Digital Media	N
Photographer			Range	Photo Subject	
			Overall	Entry Photo	
Description			Comments		
trail					

b6 -1
b7C -1

Camera	Roll	Photo	Item #	Type	Scale
Nikon D700	1	170	Entry	Digital Media	N
Photographer			Range	Photo Subject	
			Overall	Entry Photo	
Description			Comments		
trail					

Camera	Roll	Photo	Item #	Type	Scale
Nikon D700	1	171	Entry	Digital Media	N
Photographer			Range	Photo Subject	
			Overall	Entry Photo	
Description			Comments		
trail toward base camp					

b6 -1
b7C -1

Camera	Roll	Photo	Item #	Type	Scale
Nikon D700	1	172	Entry	Digital Media	N
Photographer			Range	Photo Subject	
			Overall	Entry Photo	
Description			Comments		
trail					



Photographic Log

Camera	Roll	Photo	Item #	Type	Scale
Nikon D700	1	173	Entry	Digital Media	N
Photographer			Range	Photo Subject	
			Overall	Entry Photo	
Description			Comments		
trail					

b6 -1
b7C -1

Camera	Roll	Photo	Item #	Type	Scale
Nikon D700	1	174	Entry	Digital Media	N
Photographer			Range	Photo Subject	
			Overall	Entry Photo	
Description			Comments		
trail toward base camp					

Camera	Roll	Photo	Item #	Type	Scale
Nikon D700	1	175	Entry	Digital Media	N
Photographer			Range	Photo Subject	
			Overall	Entry Photo	
Description			Comments		
trail					



b6 -1
b7C -1

Camera	Roll	Photo	Item #	Type	Scale
Nikon D700	1	176	Entry	Digital Media	N
Photographer			Range	Photo Subject	
			Overall	Entry Photo	
Description			Comments		
trail					

Photographic Log

Camera	Roll	Photo	Item #	Type	Scale
Nikon D700	1	177	Entry	Digital Media	N
Photographer			Range	Photo Subject	
			Overall	Entry Photo	
Description			Comments		
trail toward base camp					

b6 -1
b7C -1

Camera	Roll	Photo	Item #	Type	Scale
Nikon D700	1	178	Entry	Digital Media	N
Photographer			Range	Photo Subject	
			Overall	Entry Photo	
Description			Comments		
trail - tree marker					

Camera	Roll	Photo	Item #	Type	Scale
Nikon D700	1	179	Entry	Digital Media	N
Photographer			Range	Photo Subject	
			Overall	Entry Photo	
Description			Comments		
tree marker					

b6 -1
b7C -1

Camera	Roll	Photo	Item #	Type	Scale
Nikon D700	1	180	Entry	Digital Media	N
Photographer			Range	Photo Subject	
			Overall	Entry Photo	
Description			Comments		
tree marker					



Photographic Log

Camera	Roll	Photo	Item #	Type	Scale
Nikon D700	1	181	Entry	Digital Media	N
Photographer			Range	Photo Subject	
			Medium	Entry Photo	
Description			Comments		
tree marker					



b6 -1
b7C -1

Camera	Roll	Photo	Item #	Type	Scale
Nikon D700	1	182	Entry	Digital Media	N
Photographer			Range	Photo Subject	
			Close	Entry Photo	
Description			Comments		
tree marker					



Camera	Roll	Photo	Item #	Type	Scale
Nikon D700	1	183	Entry	Digital Media	N
Photographer			Range	Photo Subject	
			Overall	Entry Photo	
Description			Comments		
trail					

b6 -1
b7C -1

Camera	Roll	Photo	Item #	Type	Scale
Nikon D700	1	184	Entry	Digital Media	N
Photographer			Range	Photo Subject	
			Overall	Entry Photo	
Description			Comments		
Trail toward base camp					

Photographic Log

Camera	Roll	Photo	Item #	Type	Scale
Nikon D700	1	185	Entry	Digital Media	N
Photographer			Range	Photo Subject	
			Overall	Entry Photo	
Description			Comments		
trail					

b6 -1
b7C -1

Camera	Roll	Photo	Item #	Type	Scale
Nikon D700	1	186	Entry	Digital Media	N
Photographer			Range	Photo Subject	
			Overall	Entry Photo	
Description			Comments		
trail					

Camera	Roll	Photo	Item #	Type	Scale
Nikon D700	1	187	Entry	Digital Media	N
Photographer			Range	Photo Subject	
			Overall	Entry Photo	
Description			Comments		
trail toward base camp					

b6 -1
b7C -1

Camera	Roll	Photo	Item #	Type	Scale
Nikon D700	1	188	Entry	Digital Media	N
Photographer			Range	Photo Subject	
			Overall	Entry Photo	
Description			Comments		
trail					

Photographic Log

Camera	Roll	Photo	Item #	Type	Scale
Nikon D700	1	189	Entry	Digital Media	N
Photographer			Range	Photo Subject	
			Overall	Entry Photo	
Description			Comments		
trail					

b6 -1
b7C -1

Camera	Roll	Photo	Item #	Type	Scale
Nikon D700	1	190	Entry	Digital Media	N
Photographer			Range	Photo Subject	
			Overall	Entry Photo	
Description			Comments		
trail toward base camp					

Camera	Roll	Photo	Item #	Type	Scale
Nikon D700	1	191	Entry	Digital Media	N
Photographer			Range	Photo Subject	
			Overall	Entry Photo	
Description			Comments		
trail					

b6 -1
b7C -1

Camera	Roll	Photo	Item #	Type	Scale
Nikon D700	1	192	Entry	Digital Media	N
Photographer			Range	Photo Subject	
			Overall	Entry Photo	
Description			Comments		
trail					

Photographic Log

Camera	Roll	Photo	Item #	Type	Scale
Nikon D700	1	193	Entry	Digital Media	N
Photographer			Range	Photo Subject	
			Overall	Entry Photo	
Description			Comments		
trail toward base camp					



b6 -1
b7C -1

Camera	Roll	Photo	Item #	Type	Scale
Nikon D700	1	194	Entry	Digital Media	N
Photographer			Range	Photo Subject	
			Overall	Entry Photo	
Description			Comments		
trail					



Camera	Roll	Photo	Item #	Type	Scale
Nikon D700	1	195	Entry	Digital Media	N
Photographer			Range	Photo Subject	
			Overall	Entry Photo	
Description			Comments		
trail					

b6 -1
b7C -1

Camera	Roll	Photo	Item #	Type	Scale
Nikon D700	1	196	Entry	Digital Media	N
Photographer			Range	Photo Subject	
			Overall	Entry Photo	
Description			Comments		
trail toward base camp					

Photographic Log

Camera	Roll	Photo	Item #	Type	Scale
Nikon D700	1	197	Entry	Digital Media	N
Photographer			Range	Photo Subject	
			Overall	Entry Photo	
Description			Comments		
trail					

b6 -1
b7C -1

Camera	Roll	Photo	Item #	Type	Scale
Nikon D700	1	198	Entry	Digital Media	N
Photographer			Range	Photo Subject	
			Overall	Entry Photo	
Description			Comments		
trail					

Camera	Roll	Photo	Item #	Type	Scale
Nikon D700	1	199	Entry	Digital Media	N
Photographer			Range	Photo Subject	
			Overall	Entry Photo	
Description			Comments		
trail toward base camp					

b6 -1
b7C -1

Camera	Roll	Photo	Item #	Type	Scale
Nikon D700	1	200	Entry	Digital Media	N
Photographer			Range	Photo Subject	
			Overall	Entry Photo	
Description			Comments		
trail					



Photographic Log

Camera	Roll	Photo	Item #	Type	Scale
Nikon D700	1	201	Entry	Digital Media	N
Photographer			Range	Photo Subject	
			Overall	Entry Photo	
Description			Comments		
trail					

b6 -1
b7C -1

Camera	Roll	Photo	Item #	Type	Scale
Nikon D700	1	202	Entry	Digital Media	N
Photographer			Range	Photo Subject	
			Overall	Entry Photo	
Description			Comments		
trail toward base camp					

Camera	Roll	Photo	Item #	Type	Scale
Nikon D700	1	203	Entry	Digital Media	N
Photographer			Range	Photo Subject	
			Overall	Entry Photo	
Description			Comments		
trail					

b6 -1
b7C -1

Camera	Roll	Photo	Item #	Type	Scale
Nikon D700	1	204	Entry	Digital Media	N
Photographer			Range	Photo Subject	
			Overall	Entry Photo	
Description			Comments		
trail					

Photographic Log

Camera	Roll	Photo	Item #	Type	Scale
Nikon D700	1	205	Entry	Digital Media	N
Photographer			Range	Photo Subject	
			Overall	Entry Photo	
Description			Comments		
trail toward base camp					

b6 -1,3
b7C -1,3

Camera	Roll	Photo	Item #	Type	Scale
Nikon D700	1	206	Entry	Digital Media	N
Photographer			Range	Photo Subject	
			Overall	Entry Photo	
Description			Comments		
trail					

Camera	Roll	Photo	Item #	Type	Scale
Nikon D700	1	207	Entry	Digital Media	N
Photographer			Range	Photo Subject	
			Overall	Entry Photo	
Description			Comments		
trail					



b6 -1,3
b7C -1,3

Camera	Roll	Photo	Item #	Type	Scale
Nikon D700	1	208	Entry	Digital Media	N
Photographer			Range	Photo Subject	
			Overall	Entry Photo	
Description			Comments		
trail toward base camp					

Photographic Log

Camera	Roll	Photo	Item #	Type	Scale
Nikon D700	1	209	Entry	Digital Media	N
Photographer			Range	Photo Subject	
			Overall	Entry Photo	
Description			Comments		
trail					



b6 -1,3
b7C -1,3

Camera	Roll	Photo	Item #	Type	Scale
Nikon D700	1	210	Entry	Digital Media	N
Photographer			Range	Photo Subject	
			Overall	Entry Photo	
Description			Comments		
trail					



Camera	Roll	Photo	Item #	Type	Scale
Nikon D700	1	211	Entry	Digital Media	N
Photographer			Range	Photo Subject	
			Overall	Entry Photo	
Description			Comments		
trail toward base camp					



b6 -1,3
b7C -1,3

Camera	Roll	Photo	Item #	Type	Scale
Nikon D700	1	212	Entry	Digital Media	N
Photographer			Range	Photo Subject	
			Overall	Entry Photo	
Description			Comments		
trail					

Photographic Log

Camera	Roll	Photo	Item #	Type	Scale
Nikon D700	1	213	Entry	Digital Media	N
Photographer			Range	Photo Subject	
			Overall	Entry Photo	
Description			Comments		
trail base camp					

b6 -1,3
b7C -1,3
b7E -2

Camera	Roll	Photo	Item #	Type	Scale
Nikon D700	1	214	Entry	Digital Media	N
Photographer			Range	Photo Subject	
			Overall	Entry Photo	
Description			Comments		
trail base camp					

Camera	Roll	Photo	Item #	Type	Scale
Nikon D700	1	215	Entry	Digital Media	N
Photographer			Range	Photo Subject	
			Overall	Entry Photo	
Description			Comments		
trail					

b6 -1
b7C -1
b7E -2

Camera	Roll	Photo	Item #	Type	Scale
Nikon D700	1	216	Entry	Digital Media	N
Photographer			Range	Photo Subject	
			Overall	Entry Photo	
Description			Comments		
trail					

Photographic Log

Camera	Roll	Photo	Item #	Type	Scale
Nikon D700	1	217	Entry	Digital Media	N
Photographer			Range	Photo Subject	
			Overall	Entry Photo	
Description			Comments		
trail entrance					



b6 -1
b7C -1
b7E -2

Camera	Roll	Photo	Item #	Type	Scale
Nikon D700	1	218	Other	Digital Media	N
Photographer			Range	Photo Subject	
			Overall	Other Photo	
Description			Comments		
search area					



Camera	Roll	Photo	Item #	Type	Scale
Nikon D700	1	219	Other	Digital Media	N
Photographer			Range	Photo Subject	
			Overall	Other Photo	
Description			Comments		
search area					

b6 -1
b7C -1

Camera	Roll	Photo	Item #	Type	Scale
Nikon D700	1	220	Other	Digital Media	N
Photographer			Range	Photo Subject	
			Overall	Other Photo	
Description			Comments		
search area					

Photographic Log

Camera	Roll	Photo	Item #	Type	Scale
Nikon D700	1	221	Other	Digital Media	N
Photographer			Range	Photo Subject	
			Overall	Other Photo	
Description			Comments		
search area					

b6 -1
b7C -1

Camera	Roll	Photo	Item #	Type	Scale
Nikon D700	1	222	Other	Digital Media	N
Photographer			Range	Photo Subject	
			Overall	Other Photo	
Description			Comments		
search area					

Camera	Roll	Photo	Item #	Type	Scale
Nikon D700	1	223	Other	Digital Media	N
Photographer			Range	Photo Subject	
			Overall	Other Photo	
Description			Comments		
search area					



b6 -1
b7C -1

Camera	Roll	Photo	Item #	Type	Scale
Nikon D700	1	224	Other	Digital Media	N
Photographer			Range	Photo Subject	
			Overall	Other Photo	
Description			Comments		
trail camera					



Photographic Log

Camera	Roll	Photo	Item #	Type	Scale
Nikon D700	1	225	Other	Digital Media	N
Photographer			Range	Photo Subject	
			Overall	Other Photo	
Description			Comments		
trail camera					



b6 -1
b7C -1

Camera	Roll	Photo	Item #	Type	Scale
Nikon D700	1	226	Other	Digital Media	N
Photographer			Range	Photo Subject	
			Overall	Other Photo	
Description			Comments		
search area					

Camera	Roll	Photo	Item #	Type	Scale
Nikon D700	1	227	Other	Digital Media	N
Photographer			Range	Photo Subject	
			Overall	Other Photo	
Description			Comments		
search area					



b6 -1
b7C -1

Camera	Roll	Photo	Item #	Type	Scale
Nikon D700	1	228	Other	Digital Media	N
Photographer			Range	Photo Subject	
			Overall	Other Photo	
Description			Comments		
search area					



Photographic Log

Camera	Roll	Photo	Item #	Type	Scale
Nikon D700	1	229	Other	Digital Media	N
Photographer			Range	Photo Subject	
			Overall	Other Photo	
Description			Comments		
trail toward search area					

b6 -1
b7C -1

Camera	Roll	Photo	Item #	Type	Scale
Nikon D700	1	230	Other	Digital Media	N
Photographer			Range	Photo Subject	
			Overall	Other Photo	
Description			Comments		
trail toward search area					

Camera	Roll	Photo	Item #	Type	Scale
Nikon D700	1	231	Other	Digital Media	N
Photographer			Range	Photo Subject	
			Overall	Other Photo	
Description			Comments		
trail toward search area					

b6 -1
b7C -1

Camera	Roll	Photo	Item #	Type	Scale
Nikon D700	1	232	Other	Digital Media	N
Photographer			Range	Photo Subject	
			Overall	Other Photo	
Description			Comments		
trail toward search area					

Photographic Log

Camera	Roll	Photo	Item #	Type	Scale
Nikon D700	1	233	Other	Digital Media	N
Photographer			Range	Photo Subject	
			Overall	Other Photo	
Description			Comments		
trail toward search area					

b6 -1
b7C -1

Camera	Roll	Photo	Item #	Type	Scale
Nikon D700	1	234	Other	Digital Media	N
Photographer			Range	Photo Subject	
			Overall	Other Photo	
Description			Comments		
trail					

Camera	Roll	Photo	Item #	Type	Scale
Nikon D700	1	235	Other	Digital Media	N
Photographer			Range	Photo Subject	
			Overall	Other Photo	
Description			Comments		
trail toward search area					

b6 -1
b7C -1

Camera	Roll	Photo	Item #	Type	Scale
Nikon D700	1	236	Other	Digital Media	N
Photographer			Range	Photo Subject	
			Overall	Other Photo	
Description			Comments		
trail					

Photographic Log

Camera	Roll	Photo	Item #	Type	Scale
Nikon D700	1	237	Other	Digital Media	N
Photographer			Range	Photo Subject	
			Overall	Other Photo	
Description			Comments		
trail toward search area					

b6 -1
b7C -1

Camera	Roll	Photo	Item #	Type	Scale
Nikon D700	1	238	Other	Digital Media	N
Photographer			Range	Photo Subject	
			Overall	Other Photo	
Description			Comments		
trail					

Camera	Roll	Photo	Item #	Type	Scale
Nikon D700	1	239	Other	Digital Media	N
Photographer			Range	Photo Subject	
			Overall	Other Photo	
Description			Comments		
trail toward search area					

b6 -1
b7C -1

Camera	Roll	Photo	Item #	Type	Scale
Nikon D700	1	240	Other	Digital Media	N
Photographer			Range	Photo Subject	
			Overall	Other Photo	
Description			Comments		
trail					

Photographic Log

Camera	Roll	Photo	Item #	Type	Scale
Nikon D700	1	241	Other	Digital Media	N
Photographer			Range	Photo Subject	
			Overall	Other Photo	
Description			Comments		
trail toward search area					

b6 -1
b7C -1

Camera	Roll	Photo	Item #	Type	Scale
Nikon D700	1	242	Other	Digital Media	N
Photographer			Range	Photo Subject	
			Overall	Other Photo	
Description			Comments		
trail toward search area					

Camera	Roll	Photo	Item #	Type	Scale
Nikon D700	1	243	Other	Digital Media	N
Photographer			Range	Photo Subject	
			Overall	Other Photo	
Description			Comments		
trail					



b6 -1
b7C -1

Camera	Roll	Photo	Item #	Type	Scale
Nikon D700	1	244	Other	Digital Media	N
Photographer			Range	Photo Subject	
			Overall	Other Photo	
Description			Comments		
trail					

Photographic Log

Camera	Roll	Photo	Item #	Type	Scale
Nikon D700	1	245	Other	Digital Media	N
Photographer			Range	Photo Subject	
			Overall	Other Photo	
Description			Comments		
trail toward search area					



b6 -1
b7C -1

Camera	Roll	Photo	Item #	Type	Scale
Nikon D700	1	246	Other	Digital Media	N
Photographer			Range	Photo Subject	
			Overall	Other Photo	
Description			Comments		
trail					



Camera	Roll	Photo	Item #	Type	Scale
Nikon D700	1	247	Other	Digital Media	N
Photographer			Range	Photo Subject	
			Overall	Other Photo	
Description			Comments		
trail					



b6 -1
b7C -1

Camera	Roll	Photo	Item #	Type	Scale
Nikon D700	1	248	Other	Digital Media	N
Photographer			Range	Photo Subject	
			Overall	Other Photo	
Description			Comments		
trail toward search area					



Photographic Log

Camera	Roll	Photo	Item #	Type	Scale
Nikon D700	1	249	Other	Digital Media	N
Photographer			Range	Photo Subject	
			Overall	Other Photo	
Description			Comments		
trail					

b6 -1
b7C -1

Camera	Roll	Photo	Item #	Type	Scale
Nikon D700	1	250	Other	Digital Media	N
Photographer			Range	Photo Subject	
			Overall	Other Photo	
Description			Comments		
trail					

Camera	Roll	Photo	Item #	Type	Scale
Nikon D700	1	251	Other	Digital Media	N
Photographer			Range	Photo Subject	
			Overall	Other Photo	
Description			Comments		
trail toward search area					



b6 -1
b7C -1

Camera	Roll	Photo	Item #	Type	Scale
Nikon D700	1	252	Other	Digital Media	N
Photographer			Range	Photo Subject	
			Overall	Other Photo	
Description			Comments		
trail					



Photographic Log

Camera	Roll	Photo	Item #	Type	Scale
Nikon D700	1	253	Entry	Digital Media	N
Photographer			Range	Photo Subject	
			Overall	Entry Photo	
Description			Comments		
dents run intersection					

b6 -1
b7C -1

Camera	Roll	Photo	Item #	Type	Scale
Nikon D700	1	254	Entry	Digital Media	N
Photographer			Range	Photo Subject	
			Overall	Entry Photo	
Description			Comments		
dents run sign					

Camera	Roll	Photo	Item #	Type	Scale
Nikon D700	1	255	Entry	Digital Media	N
Photographer			Range	Photo Subject	
			Overall	Entry Photo	
Description			Comments		
dents run sign					

b6 -1
b7C -1
b7E -2

Camera	Roll	Photo	Item #	Type	Scale
Nikon D700	1	256	Entry	Digital Media	N
Photographer			Range	Photo Subject	
			Overall	Entry Photo	
Description			Comments		
historical					



Photographic Log

Camera	Roll	Photo	Item #	Type	Scale
Nikon D700	1	257	Other	Digital Media	N
Photographer			Range	Photo Subject	
			Overall	Other Photo	
Description			Comments		
historical					

b6 -1
b7C -1
b7E -2

Camera	Roll	Photo	Item #	Type	Scale
Nikon D700	1	258	Other	Digital Media	N
Photographer			Range	Photo Subject	
			Overall	Other Photo	
Description			Comments		
historical					

Camera	Roll	Photo	Item #	Type	Scale
Nikon D700	1	259	Other	Digital Media	N
Photographer			Range	Photo Subject	
			Overall	Other Photo	
Description			Comments		
historical					

b6 -1
b7C -1
b7E -2

Camera	Roll	Photo	Item #	Type	Scale
Nikon D700	1	260	Other	Digital Media	N
Photographer			Range	Photo Subject	
			Overall	Other Photo	
Description			Comments		
historical					

Photographic Log

Camera	Roll	Photo	Item #	Type	Scale
Nikon D700	1	261	Other	Digital Media	N
Photographer			Range	Photo Subject	
			Overall	Other Photo	
Description			Comments		
historical					



b6 1,3
b7C 1,3

Camera	Roll	Photo	Item #	Type	Scale
Nikon D700	1	262	Other	Digital Media	N
Photographer			Range	Photo Subject	
			Overall	Other Photo	
Description			Comments		
historical					



Camera	Roll	Photo	Item #	Type	Scale
Nikon D700	1	263	Entry	Digital Media	N
Photographer			Range	Photo Subject	
			Overall	Entry Photo	
Description			Comments		
search area					



b6 -1
b7C -1

Camera	Roll	Photo	Item #	Type	Scale
Nikon D700	1	264	Entry	Digital Media	N
Photographer			Range	Photo Subject	
			Overall	Entry Photo	
Description			Comments		
search area					



Photographic Log

Camera	Roll	Photo	Item #	Type	Scale
Nikon D700	1	265	Entry	Digital Media	N
Photographer			Range	Photo Subject	
			Overall	Entry Photo	
Description			Comments		
search area					

b6 -1
b7C -1

Camera	Roll	Photo	Item #	Type	Scale
Nikon D700	1	266	Entry	Digital Media	N
Photographer			Range	Photo Subject	
			Overall	Entry Photo	
Description			Comments		
search area					

Camera	Roll	Photo	Item #	Type	Scale
Nikon D700	1	267	Entry	Digital Media	N
Photographer			Range	Photo Subject	
			Overall	Entry Photo	
Description			Comments		
search area					



b6 -1
b7C -1

Camera	Roll	Photo	Item #	Type	Scale
Nikon D700	1	268	Entry	Digital Media	N
Photographer			Range	Photo Subject	
			Overall	Entry Photo	
Description			Comments		
search area					



Photographic Log

Camera	Roll	Photo	Item #	Type	Scale
Nikon D700	1	269	Entry	Digital Media	N
Photographer			Range	Photo Subject	
			Overall	Entry Photo	
Description			Comments		
search area					



b6 -1
b7C -1

Camera	Roll	Photo	Item #	Type	Scale
Nikon D700	1	270	Entry	Digital Media	N
Photographer			Range	Photo Subject	
			Overall	Entry Photo	
Description			Comments		
search area					



Camera	Roll	Photo	Item #	Type	Scale
Nikon D700	1	271	Entry	Digital Media	N
Photographer			Range	Photo Subject	
			Overall	Entry Photo	
Description			Comments		
search area					



b6 -1
b7C -1

Camera	Roll	Photo	Item #	Type	Scale
Nikon D700	1	272	Entry	Digital Media	N
Photographer			Range	Photo Subject	
			Overall	Entry Photo	
Description			Comments		
search area					

Photographic Log

Camera	Roll	Photo	Item #	Type	Scale
Nikon D700	1	273	Entry	Digital Media	N
Photographer			Range	Photo Subject	
			Overall	Entry Photo	
Description			Comments		
search area					

b6 -1
b7C -1

Camera	Roll	Photo	Item #	Type	Scale
Nikon D700	1	274	Entry	Digital Media	N
Photographer			Range	Photo Subject	
			Overall	Entry Photo	
Description			Comments		
search area					

Camera	Roll	Photo	Item #	Type	Scale
Nikon D700	1	275	Entry	Digital Media	N
Photographer			Range	Photo Subject	
			Overall	Entry Photo	
Description			Comments		
search area					



b6 -1
b7C -1

Camera	Roll	Photo	Item #	Type	Scale
Nikon D700	1	276	Entry	Digital Media	N
Photographer			Range	Photo Subject	
			Overall	Entry Photo	
Description			Comments		
search area					

Photographic Log

Camera	Roll	Photo	Item #	Type	Scale
Nikon D700	1	277	Entry	Digital Media	N
Photographer			Range	Photo Subject	
			Overall	Entry Photo	
Description			Comments		
search area					



b6 -1
b7C -1

Camera	Roll	Photo	Item #	Type	Scale
Nikon D700	1	278	Entry	Digital Media	N
Photographer			Range	Photo Subject	
			Overall	Entry Photo	
Description			Comments		
search area					



Camera	Roll	Photo	Item #	Type	Scale
Nikon D700	1	279	Entry	Digital Media	N
Photographer			Range	Photo Subject	
			Overall	Entry Photo	
Description			Comments		
search area					

b6 -1
b7C -1

Camera	Roll	Photo	Item #	Type	Scale
Nikon D700	1	280	Entry	Digital Media	N
Photographer			Range	Photo Subject	
			Overall	Entry Photo	
Description			Comments		
search area					



Photographic Log

Camera	Roll	Photo	Item #	Type	Scale
Nikon D700	1	281	Entry	Digital Media	N
Photographer			Range	Photo Subject	
			Overall	Entry Photo	
Description			Comments		
search area					



b6 -1
b7C -1

Camera	Roll	Photo	Item #	Type	Scale
Nikon D700	1	282	Entry	Digital Media	N
Photographer			Range	Photo Subject	
			Overall	Entry Photo	
Description			Comments		
search area					



Camera	Roll	Photo	Item #	Type	Scale
Nikon D700	1	283	Entry	Digital Media	N
Photographer			Range	Photo Subject	
			Overall	Entry Photo	
Description			Comments		
search area					



b6 -1
b7C -1

Camera	Roll	Photo	Item #	Type	Scale
Nikon D700	1	284	Entry	Digital Media	N
Photographer			Range	Photo Subject	
			Overall	Entry Photo	
Description			Comments		
search area					



Photographic Log

Camera	Roll	Photo	Item #	Type	Scale
Nikon D700	1	285	Entry	Digital Media	N
Photographer			Range	Photo Subject	
			Overall	Entry Photo	
Description			Comments		
search area					



b6 -1
b7C -1

Camera	Roll	Photo	Item #	Type	Scale
Nikon D700	1	286	Entry	Digital Media	N
Photographer			Range	Photo Subject	
			Overall	Entry Photo	
Description			Comments		
search area					

Camera	Roll	Photo	Item #	Type	Scale
Nikon D700	1	287	Entry	Digital Media	N
Photographer			Range	Photo Subject	
			Overall	Entry Photo	
Description			Comments		
cave entry					



b6 -1
b7C -1

Camera	Roll	Photo	Item #	Type	Scale
Nikon D700	1	288	Entry	Digital Media	N
Photographer			Range	Photo Subject	
			Overall	Entry Photo	
Description			Comments		
cave entry					

Photographic Log

Camera	Roll	Photo	Item #	Type	Scale
Nikon D700	1	289	Entry	Digital Media	N
Photographer			Range	Photo Subject	
			Overall	Entry Photo	
Description			Comments		
cave entry					



b6 -1
b7C -1

Camera	Roll	Photo	Item #	Type	Scale
Nikon D700	1	290	Entry	Digital Media	N
Photographer			Range	Photo Subject	
			Overall	Entry Photo	
Description			Comments		
search area					



Camera	Roll	Photo	Item #	Type	Scale
Nikon D700	1	291	Entry	Digital Media	N
Photographer			Range	Photo Subject	
			Overall	Entry Photo	
Description			Comments		
search area					



b6 -1
b7C -1

Camera	Roll	Photo	Item #	Type	Scale
Nikon D700	1	292	Entry	Digital Media	N
Photographer			Range	Photo Subject	
			Overall	Entry Photo	
Description			Comments		
search area					



Photographic Log

Camera	Roll	Photo	Item #	Type	Scale
Nikon D700	1	293	Entry	Digital Media	N
Photographer			Range	Photo Subject	
			Overall	Entry Photo	
Description			Comments		
search area					



b6 -1
b7C -1

Camera	Roll	Photo	Item #	Type	Scale
Nikon D700	1	294	Entry	Digital Media	N
Photographer			Range	Photo Subject	
			Overall	Entry Photo	
Description			Comments		
search area					



Camera	Roll	Photo	Item #	Type	Scale
Nikon D700	1	295	Entry	Digital Media	N
Photographer			Range	Photo Subject	
			Overall	Entry Photo	
Description			Comments		
search area					

b6 -1
b7C -1

Camera	Roll	Photo	Item #	Type	Scale
Nikon D700	1	296	Entry	Digital Media	N
Photographer			Range	Photo Subject	
			Overall	Entry Photo	
Description			Comments		
trail					

Photographic Log

Camera	Roll	Photo	Item #	Type	Scale
Nikon D700	1	297	Entry	Digital Media	N
Photographer			Range	Photo Subject	
			Overall	Entry Photo	
Description			Comments		
trail toward base camp					

b6 -1
b7C -1

Camera	Roll	Photo	Item #	Type	Scale
Nikon D700	1	298	Entry	Digital Media	N
Photographer			Range	Photo Subject	
			Overall	Entry Photo	
Description			Comments		
trail toward base camp					



Camera	Roll	Photo	Item #	Type	Scale
Nikon D700	1	299	Entry	Digital Media	N
Photographer			Range	Photo Subject	
			Overall	Entry Photo	
Description			Comments		
trail					

b6 -1
b7C -1

Camera	Roll	Photo	Item #	Type	Scale
Nikon D700	1	300	Entry	Digital Media	N
Photographer			Range	Photo Subject	
			Overall	Entry Photo	
Description			Comments		
trail toward base camp					

Photographic Log

Camera	Roll	Photo	Item #	Type	Scale
Nikon D700	1	301	Entry	Digital Media	N
Photographer			Range	Photo Subject	
			Overall	Entry Photo	
Description			Comments		
trail					



b6 -1
b7C -1

Camera	Roll	Photo	Item #	Type	Scale
Nikon D700	1	302	Entry	Digital Media	N
Photographer			Range	Photo Subject	
			Overall	Entry Photo	
Description			Comments		
trail					



Camera	Roll	Photo	Item #	Type	Scale
Nikon D700	1	303	Entry	Digital Media	N
Photographer			Range	Photo Subject	
			Overall	Entry Photo	
Description			Comments		
trail toward base camp					

b6 -1
b7C -1

Camera	Roll	Photo	Item #	Type	Scale
Nikon D700	1	304	Entry	Digital Media	N
Photographer			Range	Photo Subject	
			Overall	Entry Photo	
Description			Comments		
trail toward base camp					

Photographic Log

Camera	Roll	Photo	Item #	Type	Scale
Nikon D700	1	305	Entry	Digital Media	N
Photographer			Range	Photo Subject	
			Overall	Entry Photo	
Description			Comments		
trail					

b6 -1
b7C -1

Camera	Roll	Photo	Item #	Type	Scale
Nikon D700	1	306	Entry	Digital Media	N
Photographer			Range	Photo Subject	
			Overall	Entry Photo	
Description			Comments		
trail toward base camp					



Camera	Roll	Photo	Item #	Type	Scale
Nikon D700	1	307	Entry	Digital Media	N
Photographer			Range	Photo Subject	
			Overall	Entry Photo	
Description			Comments		
trail toward base camp					

b6 -1
b7C -1

Camera	Roll	Photo	Item #	Type	Scale
Nikon D700	1	308	Entry	Digital Media	N
Photographer			Range	Photo Subject	
			Overall	Entry Photo	
Description			Comments		
trail					

Photographic Log

Camera	Roll	Photo	Item #	Type	Scale
Nikon D700	1	309	Entry	Digital Media	N
Photographer			Range	Photo Subject	
			Overall	Entry Photo	
Description			Comments		
trail toward base camp					

b6 -1
b7C -1

Camera	Roll	Photo	Item #	Type	Scale
Nikon D700	1	310	Entry	Digital Media	N
Photographer			Range	Photo Subject	
			Overall	Entry Photo	
Description			Comments		
trail					



Camera	Roll	Photo	Item #	Type	Scale
Nikon D700	1	311	Entry	Digital Media	N
Photographer			Range	Photo Subject	
			Overall	Entry Photo	
Description			Comments		
trail					

b6 -1
b7C -1

Camera	Roll	Photo	Item #	Type	Scale
Nikon D700	1	312	Entry	Digital Media	N
Photographer			Range	Photo Subject	
			Overall	Entry Photo	
Description			Comments		
trail toward base camp					

Photographic Log

Camera	Roll	Photo	Item #	Type	Scale
Nikon D700	1	313	Entry	Digital Media	N
Photographer			Range	Photo Subject	
			Overall	Entry Photo	
Description			Comments		
trail					



b6 -1
b7C -1

Camera	Roll	Photo	Item #	Type	Scale
Nikon D700	1	314	Entry	Digital Media	N
Photographer			Range	Photo Subject	
			Overall	Entry Photo	
Description			Comments		
trail					

Camera	Roll	Photo	Item #	Type	Scale
Nikon D700	1	315	Entry	Digital Media	N
Photographer			Range	Photo Subject	
			Overall	Entry Photo	
Description			Comments		
trail toward base camp					



b6 -1
b7C -1

Camera	Roll	Photo	Item #	Type	Scale
Nikon D700	1	316	Entry	Digital Media	N
Photographer			Range	Photo Subject	
			Overall	Entry Photo	
Description			Comments		
trail					

Photographic Log

Camera	Roll	Photo	Item #	Type	Scale
Nikon D700	1	317	Entry	Digital Media	N
Photographer			Range	Photo Subject	
			Overall	Entry Photo	
Description			Comments		
trail					



b6 -1
b7C -1

Camera	Roll	Photo	Item #	Type	Scale
Nikon D700	1	318	Entry	Digital Media	N
Photographer			Range	Photo Subject	
			Overall	Entry Photo	
Description			Comments		
trail toward base camp					



Camera	Roll	Photo	Item #	Type	Scale
Nikon D700	1	319	Entry	Digital Media	N
Photographer			Range	Photo Subject	
			Overall	Entry Photo	
Description			Comments		
trail					

b6 -1
b7C -1

Camera	Roll	Photo	Item #	Type	Scale
Nikon D700	1	320	Entry	Digital Media	N
Photographer			Range	Photo Subject	
			Overall	Entry Photo	
Description			Comments		
trail toward base camp					



Photographic Log

Camera	Roll	Photo	Item #	Type	Scale
Nikon D700	1	321	Entry	Digital Media	N
Photographer			Range	Photo Subject	
			Overall	Entry Photo	
Description			Comments		
trail					



b6 -1,3
b7C -1,3

Camera	Roll	Photo	Item #	Type	Scale
Nikon D700	1	322	Entry	Digital Media	N
Photographer			Range	Photo Subject	
			Overall	Entry Photo	
Description			Comments		
trail toward base camp					



Camera	Roll	Photo	Item #	Type	Scale
Nikon D700	1	323	Entry	Digital Media	N
Photographer			Range	Photo Subject	
			Overall	Entry Photo	
Description			Comments		
trail					



b6 -1,3
b7C -1,3

Camera	Roll	Photo	Item #	Type	Scale
Nikon D700	1	324	Entry	Digital Media	N
Photographer			Range	Photo Subject	
			Overall	Entry Photo	
Description			Comments		
trail					

Photographic Log

Camera	Roll	Photo	Item #	Type	Scale
Nikon D700	1	325	Entry	Digital Media	N
Photographer			Range	Photo Subject	
			Overall	Entry Photo	
Description			Comments		
trail toward base camp					

b6 -1
b7C -1

Camera	Roll	Photo	Item #	Type	Scale
Nikon D700	1	326	Entry	Digital Media	N
Photographer			Range	Photo Subject	
			Overall	Entry Photo	
Description			Comments		
trail					



Camera	Roll	Photo	Item #	Type	Scale
Nikon D700	1	327	Entry	Digital Media	N
Photographer			Range	Photo Subject	
			Overall	Entry Photo	
Description			Comments		
trail					

b6 -1
b7C -1

Camera	Roll	Photo	Item #	Type	Scale
Nikon D700	1	328	Entry	Digital Media	N
Photographer			Range	Photo Subject	
			Overall	Entry Photo	
Description			Comments		
trail toward base camp					



Photographic Log

Camera	Roll	Photo	Item #	Type	Scale
Nikon D700	1	329	Entry	Digital Media	N
Photographer			Range	Photo Subject	
			Overall	Entry Photo	
Description			Comments		
trail					

b6 -1
b7C -1

Camera	Roll	Photo	Item #	Type	Scale
Nikon D700	1	330	Entry	Digital Media	N
Photographer			Range	Photo Subject	
			Overall	Entry Photo	
Description			Comments		
trail toward search area					



Camera	Roll	Photo	Item #	Type	Scale
Nikon D700	1	331	Entry	Digital Media	N
Photographer			Range	Photo Subject	
			Overall	Entry Photo	
Description			Comments		
trail toward search area					

b6 -1
b7C -1

Camera	Roll	Photo	Item #	Type	Scale
Nikon D700	1	332	Entry	Digital Media	N
Photographer			Range	Photo Subject	
			Overall	Entry Photo	
Description			Comments		
trail toward search area					

Photographic Log

Camera	Roll	Photo	Item #	Type	Scale
Nikon D700	1	333	Entry	Digital Media	N
Photographer			Range	Photo Subject	
			Overall	Entry Photo	
Description			Comments		
trail					



b6 -1
b7C -1

Camera	Roll	Photo	Item #	Type	Scale
Nikon D700	1	334	Other	Digital Media	N
Photographer			Range	Photo Subject	
			Overall	Other Photo	
Description			Comments		
search area section 1					

Camera	Roll	Photo	Item #	Type	Scale
Nikon D700	1	335	Other	Digital Media	N
Photographer			Range	Photo Subject	
			Overall	Other Photo	
Description			Comments		
search area section 1					



b6 -1
b7C -1

Camera	Roll	Photo	Item #	Type	Scale
Nikon D700	1	336	Other	Digital Media	N
Photographer			Range	Photo Subject	
			Overall	Other Photo	
Description			Comments		
search area section 1					

Photographic Log

Camera	Roll	Photo	Item #	Type	Scale
Nikon D700	1	337	Other	Digital Media	N
Photographer			Range	Photo Subject	
			Overall	Other Photo	
Description			Comments		
search area section 1					

b6 -1
b7C -1

Camera	Roll	Photo	Item #	Type	Scale
Nikon D700	1	338	Other	Digital Media	N
Photographer			Range	Photo Subject	
			Overall	Other Photo	
Description			Comments		
search area section 1					



Camera	Roll	Photo	Item #	Type	Scale
Nikon D700	1	339	Other	Digital Media	N
Photographer			Range	Photo Subject	
			Overall	Other Photo	
Description			Comments		
search area section 1					

b6 -1
b7C -1

Camera	Roll	Photo	Item #	Type	Scale
Nikon D700	1	340	Other	Digital Media	N
Photographer			Range	Photo Subject	
			Overall	Other Photo	
Description			Comments		
search area section 1					

Photographic Log

Camera	Roll	Photo	Item #	Type	Scale
Nikon D700	1	341	Other	Digital Media	N
Photographer			Range	Photo Subject	
			Overall	Other Photo	
Description			Comments		
search area section 1					



b6 -1,2
b7C -1,2

Camera	Roll	Photo	Item #	Type	Scale
Nikon D700	1	342	Other	Digital Media	N
Photographer			Range	Photo Subject	
			Overall	Other Photo	
Description			Comments		
search area section 1					

Camera	Roll	Photo	Item #	Type	Scale
Nikon D700	1	343	Other	Digital Media	N
Photographer			Range	Photo Subject	
			Overall	Other Photo	
Description			Comments		
search area section 1					

b6 -1
b7C -1

Camera	Roll	Photo	Item #	Type	Scale
Nikon D700	1	344	Other	Digital Media	N
Photographer			Range	Photo Subject	
			Overall	Other Photo	
Description			Comments		
search area section 1					

Photographic Log

Camera	Roll	Photo	Item #	Type	Scale
Nikon D700	1	345	Other	Digital Media	N
Photographer			Range	Photo Subject	
			Overall	Other Photo	
Description			Comments		
search area section 1					

b6 -1
b7C -1

Camera	Roll	Photo	Item #	Type	Scale
Nikon D700	1	346	Other	Digital Media	N
Photographer			Range	Photo Subject	
			Overall	Other Photo	
Description			Comments		
search area section 1					



Camera	Roll	Photo	Item #	Type	Scale
Nikon D700	1	347	Other	Digital Media	N
Photographer			Range	Photo Subject	
			Overall	Other Photo	
Description			Comments		
search area section 1					



b6 -1
b7C -1

Camera	Roll	Photo	Item #	Type	Scale
Nikon D700	1	348	Other	Digital Media	N
Photographer			Range	Photo Subject	
			Overall	Other Photo	
Description			Comments		
search area section 1					

Photographic Log

Camera	Roll	Photo	Item #	Type	Scale
Nikon D700	1	349	Other	Digital Media	N
Photographer			Range	Photo Subject	
			Overall	Other Photo	
Description			Comments		
search area section 1					

b6 -1
b7C -1

Camera	Roll	Photo	Item #	Type	Scale
Nikon D700	1	350	Other	Digital Media	N
Photographer			Range	Photo Subject	
			Overall	Other Photo	
Description			Comments		
search area section 1					

Camera	Roll	Photo	Item #	Type	Scale
Nikon D700	1	351	Other	Digital Media	N
Photographer			Range	Photo Subject	
			Overall	Other Photo	
Description			Comments		
search area section 1					

b6 -1
b7C -1

Camera	Roll	Photo	Item #	Type	Scale
Nikon D700	1	352	Other	Digital Media	N
Photographer			Range	Photo Subject	
			Overall	Other Photo	
Description			Comments		
search area section 1					

Photographic Log

Camera	Roll	Photo	Item #	Type	Scale
Nikon D700	1	353	Other	Digital Media	N
Photographer			Range	Photo Subject	
			Overall	Other Photo	
Description			Comments		
search area section 1					



b6 -1
b7C -1

Camera	Roll	Photo	Item #	Type	Scale
Nikon D700	1	354	Other	Digital Media	N
Photographer			Range	Photo Subject	
			Overall	Other Photo	
Description			Comments		
search area section 1					



Camera	Roll	Photo	Item #	Type	Scale
Nikon D700	1	355	Other	Digital Media	N
Photographer			Range	Photo Subject	
			Overall	Other Photo	
Description			Comments		
search area section 1					



b6 -1
b7C -1

Camera	Roll	Photo	Item #	Type	Scale
Nikon D700	1	356	Other	Digital Media	N
Photographer			Range	Photo Subject	
			Overall	Other Photo	
Description			Comments		
search area section 1					



Photographic Log

Camera	Roll	Photo	Item #	Type	Scale
Nikon D700	1	357	Other	Digital Media	N
Photographer			Range	Photo Subject	
			Overall	Other Photo	
Description			Comments		
search area section 1					



b6 -1
b7C -1

Camera	Roll	Photo	Item #	Type	Scale
Nikon D700	1	358	Other	Digital Media	N
Photographer			Range	Photo Subject	
			Overall	Other Photo	
Description			Comments		
search area section 1					



Camera	Roll	Photo	Item #	Type	Scale
Nikon D700	1	359	Other	Digital Media	N
Photographer			Range	Photo Subject	
			Overall	Other Photo	
Description			Comments		
search area section 1					



b6 -1
b7C -1

Camera	Roll	Photo	Item #	Type	Scale
Nikon D700	1	360	Other	Digital Media	N
Photographer			Range	Photo Subject	
			Overall	Other Photo	
Description			Comments		
search area section 1					



Photographic Log

Camera	Roll	Photo	Item #	Type	Scale
Nikon D700	1	361	Other	Digital Media	N
Photographer			Range	Photo Subject	
			Overall	Other Photo	
Description			Comments		
search area section 1					



b6 -1
b7C -1

Camera	Roll	Photo	Item #	Type	Scale
Nikon D700	1	362	Other	Digital Media	N
Photographer			Range	Photo Subject	
			Overall	Other Photo	
Description			Comments		
search area section 1					



Camera	Roll	Photo	Item #	Type	Scale
Nikon D700	1	363	Other	Digital Media	N
Photographer			Range	Photo Subject	
			Overall	Other Photo	
Description			Comments		
search area section 1					



b6 -1
b7C -1

Camera	Roll	Photo	Item #	Type	Scale
Nikon D700	1	364	Other	Digital Media	N
Photographer			Range	Photo Subject	
			Overall	Other Photo	
Description			Comments		
search area section 1					



Photographic Log

Camera	Roll	Photo	Item #	Type	Scale
Nikon D700	1	365	Other	Digital Media	N
Photographer			Range	Photo Subject	
			Overall	Other Photo	
Description			Comments		
search area section 1					



b6 -1
b7C -1

Camera	Roll	Photo	Item #	Type	Scale
Nikon D700	1	366	Other	Digital Media	N
Photographer			Range	Photo Subject	
			Overall	Other Photo	
Description			Comments		
search area section 1					



Camera	Roll	Photo	Item #	Type	Scale
Nikon D700	1	367	Other	Digital Media	N
Photographer			Range	Photo Subject	
			Overall	Other Photo	
Description			Comments		
search area section 1					

b6 -1
b7C -1

Camera	Roll	Photo	Item #	Type	Scale
Nikon D700	1	368	Other	Digital Media	N
Photographer			Range	Photo Subject	
			Overall	Other Photo	
Description			Comments		
search area section 1					



Photographic Log

Camera	Roll	Photo	Item #	Type	Scale
Nikon D700	1	369	Other	Digital Media	N
Photographer			Range	Photo Subject	
			Overall	Other Photo	
Description			Comments		
search area section 1					



b6 -1
b7C -1

Camera	Roll	Photo	Item #	Type	Scale
Nikon D700	1	370	Other	Digital Media	N
Photographer			Range	Photo Subject	
			Overall	Other Photo	
Description			Comments		
search area section 1					

Camera	Roll	Photo	Item #	Type	Scale
Nikon D700	1	371	Other	Digital Media	N
Photographer			Range	Photo Subject	
			Overall	Other Photo	
Description			Comments		
search area section 1					



b6 -1
b7C -1

Camera	Roll	Photo	Item #	Type	Scale
Nikon D700	1	372	Other	Digital Media	N
Photographer			Range	Photo Subject	
			Overall	Other Photo	
Description			Comments		
search area section 1					

Photographic Log

Camera	Roll	Photo	Item #	Type	Scale
Nikon D700	1	373	Other	Digital Media	N
Photographer			Range	Photo Subject	
			Overall	Other Photo	
Description			Comments		
search area section 1					



b6 -1
b7C -1

Camera	Roll	Photo	Item #	Type	Scale
Nikon D700	1	374	Other	Digital Media	N
Photographer			Range	Photo Subject	
			Overall	Other Photo	
Description			Comments		
search area section 2					



Camera	Roll	Photo	Item #	Type	Scale
Nikon D700	1	375	Other	Digital Media	N
Photographer			Range	Photo Subject	
			Overall	Other Photo	
Description			Comments		
search area section 2					



b6 -1
b7C -1

Camera	Roll	Photo	Item #	Type	Scale
Nikon D700	1	376	Other	Digital Media	N
Photographer			Range	Photo Subject	
			Overall	Other Photo	
Description			Comments		
debris found buried debris					



Photographic Log

Camera	Roll	Photo	Item #	Type	Scale
Nikon D700	1	377	Other	Digital Media	N
Photographer			Range	Photo Subject	
			Overall	Other Photo	
Description			Comments		
debris found buried debris					

b6 -1
b7C -1

Camera	Roll	Photo	Item #	Type	Scale
Nikon D700	1	378	Other	Digital Media	N
Photographer			Range	Photo Subject	
			Overall	Other Photo	
Description			Comments		
debris found buried debris					

Camera	Roll	Photo	Item #	Type	Scale
Nikon D700	1	379	Other	Digital Media	N
Photographer			Range	Photo Subject	
			Overall	Other Photo	
Description			Comments		
search area section 2					



b6 -1
b7C -1

Camera	Roll	Photo	Item #	Type	Scale
Nikon D700	1	380	Other	Digital Media	N
Photographer			Range	Photo Subject	
			Overall	Other Photo	
Description			Comments		
search area section 2					



Photographic Log

Camera	Roll	Photo	Item #	Type	Scale
Nikon D700	1	381	Other	Digital Media	N
Photographer			Range	Photo Subject	
			Overall	Other Photo	
Description			Comments		
search area section 2					



b6 -1
b7C -1

Camera	Roll	Photo	Item #	Type	Scale
Nikon D700	1	382	Other	Digital Media	N
Photographer			Range	Photo Subject	
			Overall	Other Photo	
Description			Comments		
search area section 2					

Camera	Roll	Photo	Item #	Type	Scale
Nikon D700	1	383	Other	Digital Media	N
Photographer			Range	Photo Subject	
			Overall	Other Photo	
Description			Comments		
search area section 2					

b6 -1
b7C -1

Camera	Roll	Photo	Item #	Type	Scale
Nikon D700	1	384	Other	Digital Media	N
Photographer			Range	Photo Subject	
			Overall	Other Photo	
Description			Comments		
search area section 2					



Photographic Log

Camera	Roll	Photo	Item #	Type	Scale
Nikon D700	1	385	Other	Digital Media	N
Photographer			Range	Photo Subject	
			Overall	Other Photo	
Description			Comments		
search area section 2					



b6 -1
b7C -1

Camera	Roll	Photo	Item #	Type	Scale
Nikon D700	1	386	Other	Digital Media	N
Photographer			Range	Photo Subject	
			Overall	Other Photo	
Description			Comments		
search area section 2					



Camera	Roll	Photo	Item #	Type	Scale
Nikon D700	1	387	Other	Digital Media	N
Photographer			Range	Photo Subject	
			Overall	Other Photo	
Description			Comments		
search area section 2					



b6 -1
b7C -1

Camera	Roll	Photo	Item #	Type	Scale
Nikon D700	1	388	Other	Digital Media	N
Photographer			Range	Photo Subject	
			Overall	Other Photo	
Description			Comments		
search area section 2					

Photographic Log

Camera	Roll	Photo	Item #	Type	Scale
Nikon D700	1	389	Other	Digital Media	N
Photographer			Range	Photo Subject	
			Overall	Other Photo	
Description			Comments		
search area section 2					



b6 -1
b7C -1

Camera	Roll	Photo	Item #	Type	Scale
Nikon D700	1	390	Other	Digital Media	N
Photographer			Range	Photo Subject	
			Overall	Other Photo	
Description			Comments		
search area section 2					



Camera	Roll	Photo	Item #	Type	Scale
Nikon D700	1	391	Other	Digital Media	N
Photographer			Range	Photo Subject	
			Overall	Other Photo	
Description			Comments		
search area section 2					

b6 -1
b7C -1

Camera	Roll	Photo	Item #	Type	Scale
Nikon D700	1	392	Other	Digital Media	N
Photographer			Range	Photo Subject	
			Overall	Other Photo	
Description			Comments		
search area section 2					



Photographic Log

Camera	Roll	Photo	Item #	Type	Scale
Nikon D700	1	393	Other	Digital Media	N
Photographer			Range	Photo Subject	
			Overall	Other Photo	
Description			Comments		
search area section 2					

b6 -1
b7C -1

Camera	Roll	Photo	Item #	Type	Scale
Nikon D700	1	394	Other	Digital Media	N
Photographer			Range	Photo Subject	
			Overall	Other Photo	
Description			Comments		
search area section 2					



Camera	Roll	Photo	Item #	Type	Scale
Nikon D700	1	395	Other	Digital Media	N
Photographer			Range	Photo Subject	
			Overall	Other Photo	
Description			Comments		
search area section 2					

b6 -1
b7C -1

Camera	Roll	Photo	Item #	Type	Scale
Nikon D700	1	396	Other	Digital Media	N
Photographer			Range	Photo Subject	
			Overall	Other Photo	
Description			Comments		
search area section 2					



Photographic Log

Camera	Roll	Photo	Item #	Type	Scale
Nikon D700	1	397	Other	Digital Media	N
Photographer			Range	Photo Subject	
			Overall	Other Photo	
Description			Comments		
search area section 2					



b6 -1
b7C -1

Camera	Roll	Photo	Item #	Type	Scale
Nikon D700	1	398	Other	Digital Media	N
Photographer			Range	Photo Subject	
			Overall	Other Photo	
Description			Comments		
search area section 2					

Camera	Roll	Photo	Item #	Type	Scale
Nikon D700	1	399	Other	Digital Media	N
Photographer			Range	Photo Subject	
			Overall	Other Photo	
Description			Comments		
search area section 2					



b6 -1
b7C -1

Camera	Roll	Photo	Item #	Type	Scale
Nikon D700	1	400	Other	Digital Media	N
Photographer			Range	Photo Subject	
			Overall	Other Photo	
Description			Comments		
search area section 2					



Photographic Log

Camera	Roll	Photo	Item #	Type	Scale
Nikon D700	1	401	Other	Digital Media	N
Photographer			Range	Photo Subject	
			Overall	Other Photo	
Description			Comments		
search area section 2					



b6 -1
b7C -1

Camera	Roll	Photo	Item #	Type	Scale
Nikon D700	1	402	Other	Digital Media	N
Photographer			Range	Photo Subject	
			Overall	Other Photo	
Description			Comments		
search area section 2					



Camera	Roll	Photo	Item #	Type	Scale
Nikon D700	1	403	Other	Digital Media	N
Photographer			Range	Photo Subject	
			Overall	Other Photo	
Description			Comments		
search area section 2					



b6 -1
b7C -1

Camera	Roll	Photo	Item #	Type	Scale
Nikon D700	1	404	Other	Digital Media	N
Photographer			Range	Photo Subject	
			Overall	Other Photo	
Description			Comments		
search area section 2					



Photographic Log

Camera	Roll	Photo	Item #	Type	Scale
Nikon D700	1	405	Other	Digital Media	N
Photographer			Range	Photo Subject	
			Overall	Other Photo	
Description			Comments		
search area section 2					



b6 -1
b7C -1

Camera	Roll	Photo	Item #	Type	Scale
Nikon D700	1	406	Other	Digital Media	N
Photographer			Range	Photo Subject	
			Overall	Other Photo	
Description			Comments		
search area section 2					



Camera	Roll	Photo	Item #	Type	Scale
Nikon D700	1	407	Other	Digital Media	N
Photographer			Range	Photo Subject	
			Overall	Other Photo	
Description			Comments		
Search area section 2					



b6 -1
b7C -1

Camera	Roll	Photo	Item #	Type	Scale
Nikon D700	1	408	Other	Digital Media	N
Photographer			Range	Photo Subject	
			Overall	Other Photo	
Description			Comments		
Search area section 2					



Photographic Log

Camera	Roll	Photo	Item #	Type	Scale
Nikon D700	1	409	Other	Digital Media	N
Photographer			Range	Photo Subject	
			Overall	Other Photo	
Description			Comments		
Search area section 2					



b6 -1
b7C -1

Camera	Roll	Photo	Item #	Type	Scale
Nikon D700	1	410	Other	Digital Media	N
Photographer			Range	Photo Subject	
			Overall	Other Photo	
Description			Comments		
Search area section 2					



Camera	Roll	Photo	Item #	Type	Scale
Nikon D700	1	411	Other	Digital Media	N
Photographer			Range	Photo Subject	
			Overall	Other Photo	
Description			Comments		
Search area section 2					



b6 -1
b7C -1

Camera	Roll	Photo	Item #	Type	Scale
Nikon D700	1	412	Other	Digital Media	N
Photographer			Range	Photo Subject	
			Overall	Other Photo	
Description			Comments		
Search area section 2					



Photographic Log

Camera	Roll	Photo	Item #	Type	Scale
Nikon D700	1	413	Other	Digital Media	N
Photographer			Range	Photo Subject	
			Overall	Other Photo	
Description			Comments		
Search area section 2					



b6 -1
b7C -1

Camera	Roll	Photo	Item #	Type	Scale
Nikon D700	1	414	Other	Digital Media	N
Photographer			Range	Photo Subject	
			Overall	Other Photo	
Description			Comments		
Search area section 2					



Camera	Roll	Photo	Item #	Type	Scale
Nikon D700	1	415	Other	Digital Media	N
Photographer			Range	Photo Subject	
			Overall	Other Photo	
Description			Comments		
Search area section 2					

b6 -1
b7C -1

Camera	Roll	Photo	Item #	Type	Scale
Nikon D700	1	416	Other	Digital Media	N
Photographer			Range	Photo Subject	
			Overall	Other Photo	
Description			Comments		
Search area section 2					

Photographic Log

Camera	Roll	Photo	Item #	Type	Scale
Nikon D700	1	417	Other	Digital Media	N
Photographer			Range	Photo Subject	
			Overall	Other Photo	
Description			Comments		
Search area section 2					

b6 -1
b7C -1

Camera	Roll	Photo	Item #	Type	Scale
Nikon D700	1	418	Other	Digital Media	N
Photographer			Range	Photo Subject	
			Overall	Other Photo	
Description			Comments		
Search area section 2					



Camera	Roll	Photo	Item #	Type	Scale
Nikon D700	1	419	Other	Digital Media	N
Photographer			Range	Photo Subject	
			Overall	Other Photo	
Description			Comments		
Search area section 2					

b6 -1
b7C -1

Camera	Roll	Photo	Item #	Type	Scale
Nikon D700	1	420	Other	Digital Media	N
Photographer			Range	Photo Subject	
			Overall	Other Photo	
Description			Comments		
debris found buried					

Photographic Log

Camera	Roll	Photo	Item #	Type	Scale
Nikon D700	1	421	Other	Digital Media	N
Photographer			Range	Photo Subject	
			Overall	Other Photo	
Description			Comments		
debris found buried					

b6 -1
b7C -1

Camera	Roll	Photo	Item #	Type	Scale
Nikon D700	1	422	Other	Digital Media	N
Photographer			Range	Photo Subject	
			Overall	Other Photo	
Description			Comments		
search area section 2					



Camera	Roll	Photo	Item #	Type	Scale
Nikon D700	1	423	Other	Digital Media	N
Photographer			Range	Photo Subject	
			Overall	Other Photo	
Description			Comments		
search area					



b6 -1
b7C -1

Camera	Roll	Photo	Item #	Type	Scale
Nikon D700	1	424	Other	Digital Media	N
Photographer			Range	Photo Subject	
			Overall	Other Photo	
Description			Comments		
search area					



Photographic Log

Camera	Roll	Photo	Item #	Type	Scale
Nikon D700	1	425	Exit	Digital Media	N
Photographer			Range	Photo Subject	
			Overall	Exit Photo	
Description			Comments		
search area					

b6 -1
b7C -1

Camera	Roll	Photo	Item #	Type	Scale
Nikon D700	1	426	Exit	Digital Media	N
Photographer			Range	Photo Subject	
			Overall	Exit Photo	
Description			Comments		
search area					



Camera	Roll	Photo	Item #	Type	Scale
Nikon D700	1	427	Exit	Digital Media	N
Photographer			Range	Photo Subject	
			Overall	Exit Photo	
Description			Comments		
Search area section 2					



b6 -1
b7C -1

Camera	Roll	Photo	Item #	Type	Scale
Nikon D700	1	428	Exit	Digital Media	N
Photographer			Range	Photo Subject	
			Overall	Exit Photo	
Description			Comments		
search area					

Photographic Log

Camera	Roll	Photo	Item #	Type	Scale
Nikon D700	1	429	Exit	Digital Media	N
Photographer			Range	Photo Subject	
			Overall	Exit Photo	
Description			Comments		
search area section 1					

b6 -1
b7C -1

Camera	Roll	Photo	Item #	Type	Scale
Nikon D700	1	430	Exit	Digital Media	N
Photographer			Range	Photo Subject	
			Overall	Exit Photo	
Description			Comments		
search area section 1					

Camera	Roll	Photo	Item #	Type	Scale
Nikon D700	1	431	Exit	Digital Media	N
Photographer			Range	Photo Subject	
			Overall	Exit Photo	
Description			Comments		
search area					

b6 -1
b7C -1

Camera	Roll	Photo	Item #	Type	Scale
Nikon D700	1	432	Exit	Digital Media	N
Photographer			Range	Photo Subject	
			Overall	Exit Photo	
Description			Comments		
search area					

Photographic Log

Camera	Roll	Photo	Item #	Type	Scale
Nikon D700	1	433	Exit	Digital Media	N
Photographer			Range	Photo Subject	
			Overall	Exit Photo	
Description			Comments		
search area					

b6 -1
b7C -1

Camera	Roll	Photo	Item #	Type	Scale
Nikon D700	1	434	Exit	Digital Media	N
Photographer			Range	Photo Subject	
			Overall	Exit Photo	
Description			Comments		
search area					

Camera	Roll	Photo	Item #	Type	Scale
Nikon D700	1	435	Exit	Digital Media	N
Photographer			Range	Photo Subject	
			Overall	Exit Photo	
Description			Comments		
search area					

b6 -1
b7C -1

Camera	Roll	Photo	Item #	Type	Scale
Nikon D700	1	436	Exit	Digital Media	N
Photographer			Range	Photo Subject	
			Overall	Exit Photo	
Description			Comments		
search area					

Photographic Log

Camera	Roll	Photo	Item #	Type	Scale
Nikon D700	1	437	Exit	Digital Media	N
Photographer			Range	Photo Subject	
			Overall	Exit Photo	
Description			Comments		
search area					

b6 -1
b7C -1

Camera	Roll	Photo	Item #	Type	Scale
Nikon D700	1	438	Exit	Digital Media	N
Photographer			Range	Photo Subject	
			Overall	Exit Photo	
Description			Comments		
search area					

Camera	Roll	Photo	Item #	Type	Scale
Nikon D700	1	439	Exit	Digital Media	N
Photographer			Range	Photo Subject	
			Overall	Exit Photo	
Description			Comments		
search area					



b6 -1
b7C -1

Camera	Roll	Photo	Item #	Type	Scale
Nikon D700	1	440	Exit	Digital Media	N
Photographer			Range	Photo Subject	
			Overall	Exit Photo	
Description			Comments		
trail toward search area					

Photographic Log

Camera	Roll	Photo	Item #	Type	Scale
Nikon D700	1	441	Exit	Digital Media	N
Photographer			Range	Photo Subject	
			Overall	Exit Photo	
Description			Comments		
trail toward search area					

b6 -1
b7C -1

Camera	Roll	Photo	Item #	Type	Scale
Nikon D700	1	442	Exit	Digital Media	N
Photographer			Range	Photo Subject	
			Overall	Exit Photo	
Description			Comments		
trail toward search area					

Camera	Roll	Photo	Item #	Type	Scale
Nikon D700	1	443	Exit	Digital Media	N
Photographer			Range	Photo Subject	
			Overall	Exit Photo	
Description			Comments		
trail toward search area					

b6 -1
b7C -1

Camera	Roll	Photo	Item #	Type	Scale
Nikon D700	1	444	Exit	Digital Media	N
Photographer			Range	Photo Subject	
			Overall	Exit Photo	
Description			Comments		
trail toward search area					

Photographic Log

Camera	Roll	Photo	Item #	Type	Scale
Nikon D700	1	445	Exit	Digital Media	N
Photographer			Range	Photo Subject	
			Overall	Exit Photo	
Description			Comments		
trail toward search area					



b6 -1
b7C -1

Camera	Roll	Photo	Item #	Type	Scale
Nikon D700	1	446	Exit	Digital Media	N
Photographer			Range	Photo Subject	
			Overall	Exit Photo	
Description			Comments		
trail toward search area					

Camera	Roll	Photo	Item #	Type	Scale
Nikon D700	1	447	Exit	Digital Media	N
Photographer			Range	Photo Subject	
			Overall	Exit Photo	
Description			Comments		
trail toward search area					



b6 -1
b7C -1

Camera	Roll	Photo	Item #	Type	Scale
Nikon D700	1	448	Exit	Digital Media	N
Photographer			Range	Photo Subject	
			Overall	Exit Photo	
Description			Comments		
trail toward search area					

Photographic Log

Camera	Roll	Photo	Item #	Type	Scale
Nikon D700	1	449	Exit	Digital Media	N
Photographer			Range	Photo Subject	
			Overall	Exit Photo	
Description			Comments		
trail toward search area					

b6 -1
b7C -1

Camera	Roll	Photo	Item #	Type	Scale
Nikon D700	1	450	Exit	Digital Media	N
Photographer			Range	Photo Subject	
			Overall	Exit Photo	
Description			Comments		
trail toward search area					



Camera	Roll	Photo	Item #	Type	Scale
Nikon D700	1	451	Exit	Digital Media	N
Photographer			Range	Photo Subject	
			Overall	Exit Photo	
Description			Comments		
trail toward search area					

b6 -1
b7C -1

Camera	Roll	Photo	Item #	Type	Scale
Nikon D700	1	452	Exit	Digital Media	N
Photographer			Range	Photo Subject	
			Overall	Exit Photo	
Description			Comments		
trail toward search area					

Photographic Log

Camera	Roll	Photo	Item #	Type	Scale
Nikon D700	1	453	Exit	Digital Media	N
Photographer			Range	Photo Subject	
			Overall	Exit Photo	
Description			Comments		
trail toward search area					

b6 -1
b7C -1

Camera	Roll	Photo	Item #	Type	Scale
Nikon D700	1	454	Exit	Digital Media	N
Photographer			Range	Photo Subject	
			Overall	Exit Photo	
Description			Comments		
trail toward search area					

Camera	Roll	Photo	Item #	Type	Scale
Nikon D700	1	455	Exit	Digital Media	N
Photographer			Range	Photo Subject	
			Overall	Exit Photo	
Description			Comments		
trail toward search area					

b6 -1
b7C -1

Camera	Roll	Photo	Item #	Type	Scale
Nikon D700	1	456	Exit	Digital Media	N
Photographer			Range	Photo Subject	
			Overall	Exit Photo	
Description			Comments		
trail toward search area					

Photographic Log

Camera	Roll	Photo	Item #	Type	Scale
Nikon D700	1	457	Exit	Digital Media	N
Photographer			Range	Photo Subject	
			Overall	Exit Photo	
Description			Comments		
trail toward search area					

b6 -1
b7C -1

Camera	Roll	Photo	Item #	Type	Scale
Nikon D700	1	458	Exit	Digital Media	N
Photographer			Range	Photo Subject	
			Overall	Exit Photo	
Description			Comments		
trail toward search area					



Camera	Roll	Photo	Item #	Type	Scale
Nikon D700	1	459	Exit	Digital Media	N
Photographer			Range	Photo Subject	
			Overall	Exit Photo	
Description			Comments		
trail toward search area					

b6 -1
b7C -1

Camera	Roll	Photo	Item #	Type	Scale
Nikon D700	1	460	Exit	Digital Media	N
Photographer			Range	Photo Subject	
			Overall	Exit Photo	
Description			Comments		
trail toward search area					

Photographic Log

Camera	Roll	Photo	Item #	Type	Scale
Nikon D700	1	461	Exit	Digital Media	N
Photographer			Range	Photo Subject	
			Overall	Exit Photo	
Description			Comments		
trail toward search area					

b6 -1
b7C -1
b7E -2

Camera	Roll	Photo	Item #	Type	Scale
Nikon D700	1	462	Entry	Digital Media	N
Photographer			Range	Photo Subject	
			Overall	Entry Photo	
Description			Comments		
Search area					



Camera	Roll	Photo	Item #	Type	Scale
Nikon D700	1	463	Entry	Digital Media	N
Photographer			Range	Photo Subject	
			Overall	Entry Photo	
Description			Comments		
search area					

b6 -1
b7C -1

Camera	Roll	Photo	Item #	Type	Scale
Nikon D700	1	464	Entry	Digital Media	N
Photographer			Range	Photo Subject	
			Overall	Entry Photo	
Description			Comments		
search area section 2					

Photographic Log

Camera	Roll	Photo	Item #	Type	Scale
Nikon D700	1	465	Entry	Digital Media	N
Photographer			Range	Photo Subject	
			Overall	Entry Photo	
Description			Comments		
search area					



b6 -1
b7C -1

Camera	Roll	Photo	Item #	Type	Scale
Nikon D700	1	466	Entry	Digital Media	N
Photographer			Range	Photo Subject	
			Overall	Entry Photo	
Description			Comments		
search area					

Camera	Roll	Photo	Item #	Type	Scale
Nikon D700	1	467	Entry	Digital Media	N
Photographer			Range	Photo Subject	
			Overall	Entry Photo	
Description			Comments		
search area section 2					



b6 -1
b7C -1

Camera	Roll	Photo	Item #	Type	Scale
Nikon D700	1	468	Entry	Digital Media	N
Photographer			Range	Photo Subject	
			Overall	Entry Photo	
Description			Comments		
search area section 2					



Photographic Log

Camera	Roll	Photo	Item #	Type	Scale
Nikon D700	1	469	Entry	Digital Media	N
Photographer			Range	Photo Subject	
			Overall	Entry Photo	
Description			Comments		
search area					



b6 -1
b7C -1

Camera	Roll	Photo	Item #	Type	Scale
Nikon D700	1	470	Entry	Digital Media	N
Photographer			Range	Photo Subject	
			Overall	Entry Photo	
Description			Comments		
search area					



Camera	Roll	Photo	Item #	Type	Scale
Nikon D700	1	471	Entry	Digital Media	N
Photographer			Range	Photo Subject	
			Overall	Entry Photo	
Description			Comments		
search area					

b6 -1
b7C -1

Camera	Roll	Photo	Item #	Type	Scale
Nikon D700	1	472	Entry	Digital Media	N
Photographer			Range	Photo Subject	
			Overall	Entry Photo	
Description			Comments		
search area					

Photographic Log

Camera	Roll	Photo	Item #	Type	Scale
Nikon D700	1	473	Entry	Digital Media	N
Photographer			Range	Photo Subject	
			Overall	Entry Photo	
Description			Comments		
search area					

b6 -1
b7C -1

Camera	Roll	Photo	Item #	Type	Scale
Nikon D700	1	474	Entry	Digital Media	N
Photographer			Range	Photo Subject	
			Overall	Entry Photo	
Description			Comments		
search area					

Camera	Roll	Photo	Item #	Type	Scale
Nikon D700	1	475	Entry	Digital Media	N
Photographer			Range	Photo Subject	
			Overall	Entry Photo	
Description			Comments		
search area					



b6 -1
b7C -1

Camera	Roll	Photo	Item #	Type	Scale
Nikon D700	1	476	Entry	Digital Media	N
Photographer			Range	Photo Subject	
			Overall	Entry Photo	
Description			Comments		
search area					

Photographic Log

Camera	Roll	Photo	Item #	Type	Scale
Nikon D700	1	477	Entry	Digital Media	N
Photographer			Range	Photo Subject	
			Overall	Entry Photo	
Description			Comments		
search area					

b6 -1
b7C -1

Camera	Roll	Photo	Item #	Type	Scale
Nikon D700	1	478	Entry	Digital Media	N
Photographer			Range	Photo Subject	
			Overall	Entry Photo	
Description			Comments		
search area					

Camera	Roll	Photo	Item #	Type	Scale
Nikon D700	1	479	Entry	Digital Media	N
Photographer			Range	Photo Subject	
			Overall	Entry Photo	
Description			Comments		
search area					

b6 -1
b7C -1

Camera	Roll	Photo	Item #	Type	Scale
Nikon D700	1	480	Entry	Digital Media	N
Photographer			Range	Photo Subject	
			Overall	Entry Photo	
Description			Comments		
search area					

Photographic Log

Camera	Roll	Photo	Item #	Type	Scale
Nikon D700	1	481	Entry	Digital Media	N
Photographer			Range	Photo Subject	
			Overall	Entry Photo	
Description			Comments		
search area					

b6 -1
b7C -1

Camera	Roll	Photo	Item #	Type	Scale
Nikon D700	1	482	Entry	Digital Media	N
Photographer			Range	Photo Subject	
			Overall	Entry Photo	
Description			Comments		
trail toward base camp					

Camera	Roll	Photo	Item #	Type	Scale
Nikon D700	1	483	Entry	Digital Media	N
Photographer			Range	Photo Subject	
			Overall	Entry Photo	
Description			Comments		
trail toward search area					



b6 -1
b7C -1

Camera	Roll	Photo	Item #	Type	Scale
Nikon D700	1	484	Entry	Digital Media	N
Photographer			Range	Photo Subject	
			Overall	Entry Photo	
Description			Comments		
trail toward search area					

Photographic Log

Camera	Roll	Photo	Item #	Type	Scale
Nikon D700	1	485	Entry	Digital Media	N
Photographer			Range	Photo Subject	
			Overall	Entry Photo	
Description			Comments		
trail toward search area					



b6 -1
b7C -1

Camera	Roll	Photo	Item #	Type	Scale
Nikon D700	1	486	Entry	Digital Media	N
Photographer			Range	Photo Subject	
			Overall	Entry Photo	
Description			Comments		
trail toward search area					

Camera	Roll	Photo	Item #	Type	Scale
Nikon D700	1	487	Entry	Digital Media	N
Photographer			Range	Photo Subject	
			Overall	Entry Photo	
Description			Comments		
trail toward search area					



b6 -1
b7C -1

Camera	Roll	Photo	Item #	Type	Scale
Nikon D700	1	488	Entry	Digital Media	N
Photographer			Range	Photo Subject	
			Overall	Entry Photo	
Description			Comments		
trail toward search area					



Photographic Log

Camera	Roll	Photo	Item #	Type	Scale
Nikon D700	1	489	Entry	Digital Media	N
Photographer			Range	Photo Subject	
			Overall	Entry Photo	
Description			Comments		
trail toward base camp					



b6 -1
b7C -1

Camera	Roll	Photo	Item #	Type	Scale
Nikon D700	1	490	Entry	Digital Media	N
Photographer			Range	Photo Subject	
			Overall	Entry Photo	
Description			Comments		
trail toward base camp					

Camera	Roll	Photo	Item #	Type	Scale
Nikon D700	1	491	Entry	Digital Media	N
Photographer			Range	Photo Subject	
			Overall	Entry Photo	
Description			Comments		
trail toward base camp					

b6 -1
b7C -1

Camera	Roll	Photo	Item #	Type	Scale
Nikon D700	1	492	Entry	Digital Media	N
Photographer			Range	Photo Subject	
			Overall	Entry Photo	
Description			Comments		
trail toward search area					

Photographic Log

Camera	Roll	Photo	Item #	Type	Scale
Nikon D700	1	493	Entry	Digital Media	N
Photographer			Range	Photo Subject	
			Overall	Entry Photo	
Description			Comments		
trail toward search area					

b6 -1
b7C -1

Camera	Roll	Photo	Item #	Type	Scale
Nikon D700	1	494	Entry	Digital Media	N
Photographer			Range	Photo Subject	
			Overall	Entry Photo	
Description			Comments		
trail toward search are					

Camera	Roll	Photo	Item #	Type	Scale
Nikon D700	1	495	Entry	Digital Media	N
Photographer			Range	Photo Subject	
			Overall	Entry Photo	
Description			Comments		
trail toward base camp					

b6 -1
b7C -1

Camera	Roll	Photo	Item #	Type	Scale
Nikon D700	1	496	Entry	Digital Media	N
Photographer			Range	Photo Subject	
			Overall	Entry Photo	
Description			Comments		
trail toward base camp					

Photographic Log

Camera	Roll	Photo	Item #	Type	Scale
Nikon D700	1	497	Entry	Digital Media	N
Photographer			Range	Photo Subject	
			Overall	Entry Photo	
Description			Comments		
trail toward base camp					

b6 -1
b7C -1

Camera	Roll	Photo	Item #	Type	Scale
Nikon D700	1	498	Entry	Digital Media	N
Photographer			Range	Photo Subject	
			Overall	Entry Photo	
Description			Comments		
trail toward base camp					



Camera	Roll	Photo	Item #	Type	Scale
Nikon D700	1	499	Entry	Digital Media	N
Photographer			Range	Photo Subject	
			Overall	Entry Photo	
Description			Comments		
trail toward search area					

b6 -1
b7C -1

Camera	Roll	Photo	Item #	Type	Scale
Nikon D700	1	500	Entry	Digital Media	N
Photographer			Range	Photo Subject	
			Overall	Entry Photo	
Description			Comments		
trail toward search area					

Photographic Log

Camera	Roll	Photo	Item #	Type	Scale
Nikon D700	1	501	Entry	Digital Media	N
Photographer			Range	Photo Subject	
			Overall	Entry Photo	
Description			Comments		
trail toward search area					

b6 -1
b7C -1

Camera	Roll	Photo	Item #	Type	Scale
Nikon D700	1	502	Entry	Digital Media	N
Photographer			Range	Photo Subject	
			Overall	Entry Photo	
Description			Comments		
trail toward search area					

Camera	Roll	Photo	Item #	Type	Scale
Nikon D700	1	503	Entry	Digital Media	N
Photographer			Range	Photo Subject	
			Overall	Entry Photo	
Description			Comments		
trail toward base camp					

b6 -1
b7C -1

Camera	Roll	Photo	Item #	Type	Scale
Nikon D700	1	504	Entry	Digital Media	N
Photographer			Range	Photo Subject	
			Overall	Entry Photo	
Description			Comments		
trail toward base camp					

Photographic Log

Camera	Roll	Photo	Item #	Type	Scale
Nikon D700	1	505	Entry	Digital Media	N
Photographer			Range	Photo Subject	
			Overall	Entry Photo	
Description			Comments		
trail toward base camp					

b6 -1
b7C -1

Camera	Roll	Photo	Item #	Type	Scale
Nikon D700	1	506	Entry	Digital Media	N
Photographer			Range	Photo Subject	
			Overall	Entry Photo	
Description			Comments		
trail toward base camp					



Camera	Roll	Photo	Item #	Type	Scale
Nikon D700	1	507	Entry	Digital Media	N
Photographer			Range	Photo Subject	
			Overall	Entry Photo	
Description			Comments		
trail toward search area					

b6 -1
b7C -1

Camera	Roll	Photo	Item #	Type	Scale
Nikon D700	1	508	Entry	Digital Media	N
Photographer			Range	Photo Subject	
			Overall	Entry Photo	
Description			Comments		
trail toward search area					



Photographic Log

Camera	Roll	Photo	Item #	Type	Scale
Nikon D700	1	509	Entry	Digital Media	N
Photographer			Range	Photo Subject	
			Overall	Entry Photo	
Description			Comments		
trail toward base camp					

b6 -1
b7C -1
b7E -2

Camera	Roll	Photo	Item #	Type	Scale
Nikon D700	1	510	Entry	Digital Media	N
Photographer			Range	Photo Subject	
			Overall	Entry Photo	
Description			Comments		
trail toward base camp					



Camera	Roll	Photo	Item #	Type	Scale
Nikon D700	1	511	Entry	Digital Media	N
Photographer			Range	Photo Subject	
			Overall	Entry Photo	
Description			Comments		
trail toward search area					

b6 -1
b7C -1

Camera	Roll	Photo	Item #	Type	Scale
Nikon D700	1	512	Entry	Digital Media	N
Photographer			Range	Photo Subject	
			Overall	Entry Photo	
Description			Comments		
trail toward search area					

Photographic Log

Camera	Roll	Photo	Item #	Type	Scale
Nikon D700	1	513	Entry	Digital Media	N
Photographer			Range	Photo Subject	
			Overall	Entry Photo	
Description			Comments		
trail toward search area					

b6 -1
b7C -1

Camera	Roll	Photo	Item #	Type	Scale
Nikon D700	1	514	Entry	Digital Media	N
Photographer			Range	Photo Subject	
			Overall	Entry Photo	
Description			Comments		
trail toward search area					



Camera	Roll	Photo	Item #	Type	Scale
Nikon D700	1	515	Entry	Digital Media	N
Photographer			Range	Photo Subject	
			Overall	Entry Photo	
Description			Comments		
trail toward search area					

b6 -1
b7C -1
b7E -2

Camera	Roll	Photo	Item #	Type	Scale
Nikon D700	1	516	Entry	Digital Media	N
Photographer			Range	Photo Subject	
			Overall	Entry Photo	
Description			Comments		
trail toward base camp					



Photographic Log

Camera	Roll	Photo	Item #	Type	Scale
Nikon D700	1	517	Entry	Digital Media	N
Photographer			Range	Photo Subject	
			Overall	Entry Photo	
Description			Comments		
trail toward base camp					

b6 -1,3
b7C -1,3
b7E -2

Camera	Roll	Photo	Item #	Type	Scale
Nikon D700	1	518	Entry	Digital Media	N
Photographer			Range	Photo Subject	
			Overall	Entry Photo	
Description			Comments		
trail toward search area					

Camera	Roll	Photo	Item #	Type	Scale
Nikon D700	1	519	Entry	Digital Media	N
Photographer			Range	Photo Subject	
			Overall	Entry Photo	
Description			Comments		
trail toward search area					



b6 -1,2,3
b7C -1,2,3
b7E -2

Camera	Roll	Photo	Item #	Type	Scale
Nikon D700	1	520	Entry	Digital Media	N
Photographer			Range	Photo Subject	
			Overall	Entry Photo	
Description			Comments		
trail toward base camp					



Photographic Log

Camera	Roll	Photo	Item #	Type	Scale
Nikon D700	1	521	Entry	Digital Media	N
Photographer			Range	Photo Subject	
			Overall	Entry Photo	
Description			Comments		
trail toward base camp					

b6 -1,3
b7C 1,3
b7E -2

Camera	Roll	Photo	Item #	Type	Scale
Nikon D700	2	1	Other	Digital Media	N
Photographer			Range	Photo Subject	
			Long	Other Photo	
Description			Comments		
search area					

Camera	Roll	Photo	Item #	Type	Scale
Nikon D700	2	2	Other	Digital Media	N
Photographer			Range	Photo Subject	
			Medium	Other Photo	
Description			Comments		
search area					

b6 -1
b7C -1

Camera	Roll	Photo	Item #	Type	Scale
Nikon D700	2	3	Other	Digital Media	N
Photographer			Range	Photo Subject	
			Close	Other Photo	
Description			Comments		
search area					

Photographic Log

Camera	Roll	Photo	Item #	Type	Scale
Nikon D700	2	4	Other	Digital Media	N
Photographer			Range	Photo Subject	
			Overall	Other Photo	
Description			Comments		
search area section 2					

b6 -1
b7C -1

Camera	Roll	Photo	Item #	Type	Scale
Nikon D700	2	5	Other	Digital Media	N
Photographer			Range	Photo Subject	
			Overall	Other Photo	
Description			Comments		
search area section 2					

Camera	Roll	Photo	Item #	Type	Scale
Nikon D700	2	6	Other	Digital Media	N
Photographer			Range	Photo Subject	
			Overall	Other Photo	
Description			Comments		
search area					



b6 -1
b7C -1

Camera	Roll	Photo	Item #	Type	Scale
Nikon D700	2	7	Other	Digital Media	N
Photographer			Range	Photo Subject	
			Overall	Other Photo	
Description			Comments		
search area section 2					



Photographic Log

Camera	Roll	Photo	Item #	Type	Scale
Nikon D700	2	8	Other	Digital Media	N
Photographer			Range	Photo Subject	
			Overall	Other Photo	
Description			Comments		
search area					

b6 -1
b7C -1

Camera	Roll	Photo	Item #	Type	Scale
Nikon D700	2	9	Other	Digital Media	N
Photographer			Range	Photo Subject	
			Overall	Other Photo	
Description			Comments		
search area					



Camera	Roll	Photo	Item #	Type	Scale
Nikon D700	2	10	Other	Digital Media	N
Photographer			Range	Photo Subject	
			Overall	Other Photo	
Description			Comments		
search area section 2					



b6 -1
b7C -1

Camera	Roll	Photo	Item #	Type	Scale
Nikon D700	2	11	Other	Digital Media	N
Photographer			Range	Photo Subject	
			Overall	Other Photo	
Description			Comments		
search area section 2					

Photographic Log

Camera	Roll	Photo	Item #	Type	Scale
Nikon D700	2	12	Other	Digital Media	N
Photographer			Range	Photo Subject	
			Overall	Other Photo	
Description			Comments		
search area above section 2					

b6 -1
b7C -1

Camera	Roll	Photo	Item #	Type	Scale
Nikon D700	2	13	Other	Digital Media	N
Photographer			Range	Photo Subject	
			Overall	Other Photo	
Description			Comments		
search area above section 2					

Camera	Roll	Photo	Item #	Type	Scale
Nikon D700	2	14	Other	Digital Media	N
Photographer			Range	Photo Subject	
			Overall	Other Photo	
Description			Comments		
search area section 2					



b6 -1
b7C -1

Camera	Roll	Photo	Item #	Type	Scale
Nikon D700	2	15	Other	Digital Media	N
Photographer			Range	Photo Subject	
			Overall	Other Photo	
Description			Comments		
search area section 2					



Photographic Log

Camera	Roll	Photo	Item #	Type	Scale
Nikon D700	2	16	Other	Digital Media	N
Photographer			Range	Photo Subject	
			Overall	Other Photo	
Description			Comments		
search area section 2					



b6 -1
b7C -1

Camera	Roll	Photo	Item #	Type	Scale
Nikon D700	2	17	Other	Digital Media	N
Photographer			Range	Photo Subject	
			Long	Other Photo	
Description			Comments		
search area					



Camera	Roll	Photo	Item #	Type	Scale
Nikon D700	2	18	Other	Digital Media	N
Photographer			Range	Photo Subject	
			Long	Other Photo	
Description			Comments		
search area					



b6 -1
b7C -1

Camera	Roll	Photo	Item #	Type	Scale
Nikon D700	2	19	Other	Digital Media	N
Photographer			Range	Photo Subject	
			Long	Other Photo	
Description			Comments		
search area					



Photographic Log

Camera	Roll	Photo	Item #	Type	Scale
Nikon D700	2	20	Other	Digital Media	N
Photographer			Range	Photo Subject	
			Long	Other Photo	
Description			Comments		
search area					



b6 -1
b7C -1

Camera	Roll	Photo	Item #	Type	Scale
Nikon D700	2	21	Other	Digital Media	N
Photographer			Range	Photo Subject	
			Long	Other Photo	
Description			Comments		
search					



Camera	Roll	Photo	Item #	Type	Scale
Nikon D700	2	22	Other	Digital Media	N
Photographer			Range	Photo Subject	
			Overall	Other Photo	
Description			Comments		
search area					



b6 -1
b7C -1

Camera	Roll	Photo	Item #	Type	Scale
Nikon D700	2	23	Other	Digital Media	N
Photographer			Range	Photo Subject	
			Overall	Other Photo	
Description			Comments		
search area					

Photographic Log

Camera	Roll	Photo	Item #	Type	Scale
Nikon D700	2	24	Other	Digital Media	N
Photographer			Range	Photo Subject	
			Overall	Other Photo	
Description			Comments		
search area section 2					



b6 -1
b7C -1

Camera	Roll	Photo	Item #	Type	Scale
Nikon D700	2	25	Other	Digital Media	N
Photographer			Range	Photo Subject	
			Overall	Other Photo	
Description			Comments		
search area section 2					



Camera	Roll	Photo	Item #	Type	Scale
Nikon D700	2	26	Other	Digital Media	N
Photographer			Range	Photo Subject	
			Overall	Other Photo	
Description			Comments		
search area					

b6 -1
b7C -1

Camera	Roll	Photo	Item #	Type	Scale
Nikon D700	2	27	Other	Digital Media	N
Photographer			Range	Photo Subject	
			Overall	Other Photo	
Description			Comments		
search area					

Photographic Log

Camera	Roll	Photo	Item #	Type	Scale
Nikon D700	2	28	Other	Digital Media	N
Photographer			Range	Photo Subject	
			Long	Other Photo	
Description			Comments		
search area					

b6 -1
b7C -1

Camera	Roll	Photo	Item #	Type	Scale
Nikon D700	2	29	Other	Digital Media	N
Photographer			Range	Photo Subject	
			Long	Other Photo	
Description			Comments		
search area					

Camera	Roll	Photo	Item #	Type	Scale
Nikon D700	2	30	Other	Digital Media	N
Photographer			Range	Photo Subject	
			Overall	Other Photo	
Description			Comments		
historical					



b6 -1,4
b7C -1,4

Camera	Roll	Photo	Item #	Type	Scale
Nikon D700	2	31	Other	Digital Media	N
Photographer			Range	Photo Subject	
			Overall	Other Photo	
Description			Comments		
historical					



Photographic Log

Camera	Roll	Photo	Item #	Type	Scale
Nikon D700	2	32	Other	Digital Media	N
Photographer			Range	Photo Subject	
			Long	Other Photo	
Description			Comments		
search area					

b6 -1
b7C -1

Camera	Roll	Photo	Item #	Type	Scale
Nikon D700	2	33	Other	Digital Media	N
Photographer			Range	Photo Subject	
			Medium	Other Photo	
Description			Comments		
search area section 2					

Camera	Roll	Photo	Item #	Type	Scale
Nikon D700	2	34	Other	Digital Media	N
Photographer			Range	Photo Subject	
			Medium	Other Photo	
Description			Comments		
search area section 2					



b6 -1
b7C -1

Camera	Roll	Photo	Item #	Type	Scale
Nikon D700	2	35	Other	Digital Media	N
Photographer			Range	Photo Subject	
			Medium	Other Photo	
Description			Comments		
search area section 2					



Photographic Log

Camera	Roll	Photo	Item #	Type	Scale
Nikon D700	2	36	Other	Digital Media	N
Photographer			Range	Photo Subject	
			Long	Other Photo	
Description			Comments		
search area section 2					



b6 -1
b7C -1

Camera	Roll	Photo	Item #	Type	Scale
Nikon D700	2	37	Other	Digital Media	N
Photographer			Range	Photo Subject	
			Long	Other Photo	
Description			Comments		
search area					

Camera	Roll	Photo	Item #	Type	Scale
Nikon D700	2	38	Other	Digital Media	N
Photographer			Range	Photo Subject	
			Long	Other Photo	
Description			Comments		
search area					



b6 -1
b7C -1

Camera	Roll	Photo	Item #	Type	Scale
Nikon D700	2	39	Other	Digital Media	N
Photographer			Range	Photo Subject	
			Long	Other Photo	
Description			Comments		
search area					



Photographic Log

Camera	Roll	Photo	Item #	Type	Scale
Nikon D700	2	40	Other	Digital Media	N
Photographer			Range	Photo Subject	
			Long	Other Photo	
Description			Comments		
search area					



b6 -1
b7C -1

Camera	Roll	Photo	Item #	Type	Scale
Nikon D700	2	41	Other	Digital Media	N
Photographer			Range	Photo Subject	
			Long	Other Photo	
Description			Comments		
search area section 2					



Camera	Roll	Photo	Item #	Type	Scale
Nikon D700	2	42	Other	Digital Media	N
Photographer			Range	Photo Subject	
			Long	Other Photo	
Description			Comments		
search area					

b6 -1
b7C -1

Camera	Roll	Photo	Item #	Type	Scale
Nikon D700	2	43	Other	Digital Media	N
Photographer			Range	Photo Subject	
			Long	Other Photo	
Description			Comments		
search area					

Photographic Log

Camera	Roll	Photo	Item #	Type	Scale
Nikon D700	2	44	Other	Digital Media	N
Photographer			Range	Photo Subject	
			Long	Other Photo	
Description			Comments		
search area section 1					



b6 -1
b7C -1

Camera	Roll	Photo	Item #	Type	Scale
Nikon D700	2	45	Other	Digital Media	N
Photographer			Range	Photo Subject	
			Close	Other Photo	
Description			Comments		
search area section 2					



Camera	Roll	Photo	Item #	Type	Scale
Nikon D700	2	46	Other	Digital Media	N
Photographer			Range	Photo Subject	
			Close	Other Photo	
Description			Comments		
search area section 2					



b6 -1
b7C -1

Camera	Roll	Photo	Item #	Type	Scale
Nikon D700	2	47	Other	Digital Media	N
Photographer			Range	Photo Subject	
			Close	Other Photo	
Description			Comments		
search area section 2					



Photographic Log

Camera	Roll	Photo	Item #	Type	Scale
Nikon D700	2	48	Other	Digital Media	N
Photographer			Range	Photo Subject	
			Close	Other Photo	
Description			Comments		
search area section 2					



b6 -1
b7C -1

Camera	Roll	Photo	Item #	Type	Scale
Nikon D700	2	49	Other	Digital Media	N
Photographer			Range	Photo Subject	
			Long	Other Photo	
Description			Comments		
search area					



Camera	Roll	Photo	Item #	Type	Scale
Nikon D700	2	50	Other	Digital Media	N
Photographer			Range	Photo Subject	
			Overall	Other Photo	
Description			Comments		
search area					

b6 -1
b7C -1

Camera	Roll	Photo	Item #	Type	Scale
Nikon D700	2	51	Other	Digital Media	N
Photographer			Range	Photo Subject	
			Overall	Other Photo	
Description			Comments		
search area					

Photographic Log

Camera	Roll	Photo	Item #	Type	Scale
Nikon D700	2	52	Other	Digital Media	N
Photographer			Range	Photo Subject	
			Overall	Other Photo	
Description			Comments		
search area					

b6 -1
b7C -1

Camera	Roll	Photo	Item #	Type	Scale
Nikon D700	2	53	Other	Digital Media	N
Photographer			Range	Photo Subject	
			Close	Other Photo	
Description			Comments		
search area section 2					



Camera	Roll	Photo	Item #	Type	Scale
Nikon D700	2	54	Other	Digital Media	N
Photographer			Range	Photo Subject	
			Close	Other Photo	
Description			Comments		
search area section 2					



b6 -1
b7C -1

Camera	Roll	Photo	Item #	Type	Scale
Nikon D700	2	55	Other	Digital Media	N
Photographer			Range	Photo Subject	
			Close	Other Photo	
Description			Comments		
search area section 2					



Photographic Log

Camera	Roll	Photo	Item #	Type	Scale
Nikon D700	2	56	Other	Digital Media	N
Photographer			Range	Photo Subject	
			Close	Other Photo	
Description			Comments		
search area section 2					

b6 -1
b7C -1

Camera	Roll	Photo	Item #	Type	Scale
Nikon D700	2	57	Other	Digital Media	N
Photographer			Range	Photo Subject	
			Close	Other Photo	
Description			Comments		
search area section 2					

Camera	Roll	Photo	Item #	Type	Scale
Nikon D700	2	58	Other	Digital Media	N
Photographer			Range	Photo Subject	
			Close	Other Photo	
Description			Comments		
search area section 2					



b6 -1
b7C -1

Camera	Roll	Photo	Item #	Type	Scale
Nikon D700	2	59	Other	Digital Media	N
Photographer			Range	Photo Subject	
			Close	Other Photo	
Description			Comments		
search area section 2					

Photographic Log

Camera	Roll	Photo	Item #	Type	Scale
Nikon D700	2	60	Other	Digital Media	N
Photographer			Range	Photo Subject	
			Close	Other Photo	
Description			Comments		
search area section 2					

b6 -1
b7C -1

Camera	Roll	Photo	Item #	Type	Scale
Nikon D700	2	61	Other	Digital Media	N
Photographer			Range	Photo Subject	
			Close	Other Photo	
Description			Comments		
search area section 2					

Camera	Roll	Photo	Item #	Type	Scale
Nikon D700	2	62	Other	Digital Media	N
Photographer			Range	Photo Subject	
			Close	Other Photo	
Description			Comments		
search area section 2					



b6 -1
b7C -1

Camera	Roll	Photo	Item #	Type	Scale
Nikon D700	2	63	Other	Digital Media	N
Photographer			Range	Photo Subject	
			Long	Other Photo	
Description			Comments		
search area					



Photographic Log

Camera	Roll	Photo	Item #	Type	Scale
Nikon D700	2	64	Other	Digital Media	N
Photographer			Range	Photo Subject	
			Long	Other Photo	
Description			Comments		
search area					



b6 -1
b7C -1

Camera	Roll	Photo	Item #	Type	Scale
Nikon D700	2	65	Other	Digital Media	N
Photographer			Range	Photo Subject	
			Close	Other Photo	
Description			Comments		
search area section 2					



Camera	Roll	Photo	Item #	Type	Scale
Nikon D700	2	66	Other	Digital Media	N
Photographer			Range	Photo Subject	
			Close	Other Photo	
Description			Comments		
search area section 2					



b6 -1
b7C -1

Camera	Roll	Photo	Item #	Type	Scale
Nikon D700	2	67	Other	Digital Media	N
Photographer			Range	Photo Subject	
			Close	Other Photo	
Description			Comments		
search area section 2					



Photographic Log

Camera	Roll	Photo	Item #	Type	Scale
Nikon D700	2	68	Other	Digital Media	N
Photographer			Range	Photo Subject	
			Close	Other Photo	
Description			Comments		
search area section 2					



b6 -1
b7C -1

Camera	Roll	Photo	Item #	Type	Scale
Nikon D700	2	69	Exit	Digital Media	N
Photographer			Range	Photo Subject	
			Overall	Exit Photo	
Description			Comments		
search area					

Camera	Roll	Photo	Item #	Type	Scale
Nikon D700	2	70	Exit	Digital Media	N
Photographer			Range	Photo Subject	
			Overall	Exit Photo	
Description			Comments		
search area					

b6 -1
b7C -1

Camera	Roll	Photo	Item #	Type	Scale
Nikon D700	2	71	Exit	Digital Media	N
Photographer			Range	Photo Subject	
			Overall	Exit Photo	
Description			Comments		
search area					

Photographic Log

Camera	Roll	Photo	Item #	Type	Scale
Nikon D700	2	72	Exit	Digital Media	N
Photographer			Range	Photo Subject	
			Overall	Exit Photo	
Description			Comments		
search area					

b6 -1
b7C -1

Camera	Roll	Photo	Item #	Type	Scale
Nikon D700	2	73	Exit	Digital Media	N
Photographer			Range	Photo Subject	
			Overall	Exit Photo	
Description			Comments		
search area					



Camera	Roll	Photo	Item #	Type	Scale
Nikon D700	2	74	Exit	Digital Media	N
Photographer			Range	Photo Subject	
			Overall	Exit Photo	
Description			Comments		
search area - trench					



b6 -1
b7C -1

Camera	Roll	Photo	Item #	Type	Scale
Nikon D700	2	75	Exit	Digital Media	N
Photographer			Range	Photo Subject	
			Overall	Exit Photo	
Description			Comments		
search area - trench					

Photographic Log

Camera	Roll	Photo	Item #	Type	Scale
Nikon D700	2	76	Exit	Digital Media	N
Photographer			Range	Photo Subject	
			Overall	Exit Photo	
Description			Comments		
search area					

b6 -1
b7C -1

Camera	Roll	Photo	Item #	Type	Scale
Nikon D700	2	77	Exit	Digital Media	N
Photographer			Range	Photo Subject	
			Overall	Exit Photo	
Description			Comments		
search area					

Camera	Roll	Photo	Item #	Type	Scale
Nikon D700	2	78	Exit	Digital Media	N
Photographer			Range	Photo Subject	
			Long	Exit Photo	
Description			Comments		
search area					

b6 -1
b7C -1

Camera	Roll	Photo	Item #	Type	Scale
Nikon D700	2	79	Exit	Digital Media	N
Photographer			Range	Photo Subject	
			Long	Exit Photo	
Description			Comments		
search area					

Photographic Log

Camera	Roll	Photo	Item #	Type	Scale
Nikon D700	2	80	Exit	Digital Media	N
Photographer			Range	Photo Subject	
			Long	Exit Photo	
Description			Comments		
search area					

b6 -1
b7C -1

Camera	Roll	Photo	Item #	Type	Scale
Nikon D700	2	81	Exit	Digital Media	N
Photographer			Range	Photo Subject	
			Long	Exit Photo	
Description			Comments		
search area					

Camera	Roll	Photo	Item #	Type	Scale
Nikon D700	2	82	Exit	Digital Media	N
Photographer			Range	Photo Subject	
			Overall	Exit Photo	
Description			Comments		
search area w/flash					

b6 -1
b7C -1

Camera	Roll	Photo	Item #	Type	Scale
Nikon D700	2	83	Exit	Digital Media	N
Photographer			Range	Photo Subject	
			Overall	Exit Photo	
Description			Comments		
search area w/flash					

Photographic Log

Camera	Roll	Photo	Item #	Type	Scale
Nikon D700	2	84	Exit	Digital Media	N
Photographer			Range	Photo Subject	
			Overall	Exit Photo	
Description			Comments		
search area w/flash					



b6 -1
b7C -1

Camera	Roll	Photo	Item #	Type	Scale
Nikon D700	2	85	Exit	Digital Media	N
Photographer			Range	Photo Subject	
			Overall	Exit Photo	
Description			Comments		
search area w/flash					

Camera	Roll	Photo	Item #	Type	Scale
Nikon D700	2	86	Exit	Digital Media	N
Photographer			Range	Photo Subject	
			Overall	Exit Photo	
Description			Comments		
search area w/flash					

b6 -1
b7C -1

Camera	Roll	Photo	Item #	Type	Scale
Nikon D700	2	87	Exit	Digital Media	N
Photographer			Range	Photo Subject	
			Overall	Exit Photo	
Description			Comments		
search area w/flash					

Photographic Log

Camera	Roll	Photo	Item #	Type	Scale
Nikon D700	2	88	Exit	Digital Media	N
Photographer			Range	Photo Subject	
			Overall	Exit Photo	
Description			Comments		
search area w/flash					

b6 -1
b7C -1

Camera	Roll	Photo	Item #	Type	Scale
Nikon D700	2	89	Exit	Digital Media	N
Photographer			Range	Photo Subject	
			Overall	Exit Photo	
Description			Comments		
search area w/flash					

Camera	Roll	Photo	Item #	Type	Scale
Nikon D700	2	90	Exit	Digital Media	N
Photographer			Range	Photo Subject	
			Overall	Exit Photo	
Description			Comments		
trail at search area w/flash					

b6 -1
b7C -1

Camera	Roll	Photo	Item #	Type	Scale
Nikon D700	2	91	Exit	Digital Media	N
Photographer			Range	Photo Subject	
			Overall	Exit Photo	
Description			Comments		
trail at search area w/flash					

Photographic Log

Camera	Roll	Photo	Item #	Type	Scale
Nikon D700	2	92	Exit	Digital Media	N
Photographer			Range	Photo Subject	
			Overall	Exit Photo	
Description			Comments		
trail towards base camp w/flash					

b6 -1
b7C -1

Camera	Roll	Photo	Item #	Type	Scale
Nikon D700	2	93	Exit	Digital Media	N
Photographer			Range	Photo Subject	
			Overall	Exit Photo	
Description			Comments		
trail towards search area w/flash					

Camera	Roll	Photo	Item #	Type	Scale
Nikon D700	2	94	Exit	Digital Media	N
Photographer			Range	Photo Subject	
			Overall	Exit Photo	
Description			Comments		
trail towards base camp			with flash		

b6 -1
b7C -1

Camera	Roll	Photo	Item #	Type	Scale
Nikon D700	2	95	Exit	Digital Media	N
Photographer			Range	Photo Subject	
			Overall	Exit Photo	
Description			Comments		
trail toward search area			with flash		



Photographic Log

Camera	Roll	Photo	Item #	Type	Scale
Nikon D700	2	96	Exit	Digital Media	N
Photographer			Range	Photo Subject	
			Overall	Exit Photo	
Description			Comments		
trail towards base camp			with flash		

b6 -1
b7C -1

Camera	Roll	Photo	Item #	Type	Scale
Nikon D700	2	97	Exit	Digital Media	N
Photographer			Range	Photo Subject	
			Overall	Exit Photo	
Description			Comments		
trail towards search area			with flash		

Camera	Roll	Photo	Item #	Type	Scale
Nikon D700	2	98	Exit	Digital Media	N
Photographer			Range	Photo Subject	
			Overall	Exit Photo	
Description			Comments		
trail towards base camp			with flash		



b6 -1
b7C -1

Camera	Roll	Photo	Item #	Type	Scale
Nikon D700	2	99	Exit	Digital Media	N
Photographer			Range	Photo Subject	
			Overall	Exit Photo	
Description			Comments		
trail towards search area			with flash		

Photographic Log

Camera	Roll	Photo	Item #	Type	Scale
Nikon D700	2	100	Exit	Digital Media	N
Photographer			Range	Photo Subject	
			Overall	Exit Photo	
Description			Comments		
trail toward base camp			with flash		

b6 -1
b7C -1

Camera	Roll	Photo	Item #	Type	Scale
Nikon D700	2	101	Exit	Digital Media	N
Photographer			Range	Photo Subject	
			Overall	Exit Photo	
Description			Comments		
trail toward search area			with flash		



Camera	Roll	Photo	Item #	Type	Scale
Nikon D700	2	102	Exit	Digital Media	N
Photographer			Range	Photo Subject	
			Overall	Exit Photo	
Description			Comments		
trail toward base camp			with flash		

b6 -1
b7C -1

Camera	Roll	Photo	Item #	Type	Scale
Nikon D700	2	103	Exit	Digital Media	N
Photographer			Range	Photo Subject	
			Overall	Exit Photo	
Description			Comments		
trail toward search area			with flash		



Photographic Log

Camera	Roll	Photo	Item #	Type	Scale
Nikon D700	2	104	Exit	Digital Media	N
Photographer			Range	Photo Subject	
			Overall	Exit Photo	
Description			Comments		
trail toward search area			with flash		

b6 -1,3
b7C -1,3

Camera	Roll	Photo	Item #	Type	Scale
Nikon D700	2	105	Exit	Digital Media	N
Photographer			Range	Photo Subject	
			Overall	Exit Photo	
Description			Comments		
trail toward base camp			with flash		

Camera	Roll	Photo	Item #	Type	Scale
Nikon D700	2	106	Exit	Digital Media	N
Photographer			Range	Photo Subject	
			Overall	Exit Photo	
Description			Comments		
trail toward search area			with flash		

b6 -1
b7C -1

Camera	Roll	Photo	Item #	Type	Scale
Nikon D700	2	107	Exit	Digital Media	N
Photographer			Range	Photo Subject	
			Overall	Exit Photo	
Description			Comments		
trail toward search area			with flash		



Photographic Log

Camera	Roll	Photo	Item #	Type	Scale
Nikon D700	2	108	Exit	Digital Media	N
Photographer			Range	Photo Subject	
			Overall	Exit Photo	
Description			Comments		
trail toward base camp			with flash		



b6 -1,3
b7C -1,3

Camera	Roll	Photo	Item #	Type	Scale
Nikon D700	2	109	Exit	Digital Media	N
Photographer			Range	Photo Subject	
			Overall	Exit Photo	
Description			Comments		
trail toward search area			with flash		



Camera	Roll	Photo	Item #	Type	Scale
Nikon D700	2	110	Exit	Digital Media	N
Photographer			Range	Photo Subject	
			Overall	Exit Photo	
Description			Comments		
trail toward base camp			with flash		

b6 -1,3
b7C -1,3
b7E -2

Camera	Roll	Photo	Item #	Type	Scale
Nikon D700	2	111	Exit	Digital Media	N
Photographer			Range	Photo Subject	
			Overall	Exit Photo	
Description			Comments		
trail from base camp towards search area w/flash			exit photos, roll 2 photos 92 - 111 taken approx every 100 steps down the trail, measured by a male approx 6'2" tall.		



Photographic Log

Camera	Roll	Photo	Item #	Type	Scale
Nikon D700	2	112	Exit	Digital Media	N
Photographer			Range	Photo Subject	
			Long	Exit Photo	
Description			Comments		
search area					

b6 -1
b7C -1

Camera	Roll	Photo	Item #	Type	Scale
Nikon D700	2	113	Exit	Digital Media	N
Photographer			Range	Photo Subject	
			Long	Exit Photo	
Description			Comments		
search area					

Camera	Roll	Photo	Item #	Type	Scale
Nikon D700	2	114	Exit	Digital Media	N
Photographer			Range	Photo Subject	
			Overall	Exit Photo	
Description			Comments		
search area					

b6 -1
b7C -1

Camera	Roll	Photo	Item #	Type	Scale
Nikon D700	2	115	Exit	Digital Media	N
Photographer			Range	Photo Subject	
			Overall	Exit Photo	
Description			Comments		
location of tent					

Photographic Log

Camera	Roll	Photo	Item #	Type	Scale
Nikon D700	2	116	Exit	Digital Media	N
Photographer			Range	Photo Subject	
			Overall	Exit Photo	
Description			Comments		
location of tent					

b6 -1
b7C -1

Camera	Roll	Photo	Item #	Type	Scale
Nikon D700	2	117	Exit	Digital Media	N
Photographer			Range	Photo Subject	
			Long	Exit Photo	
Description			Comments		
search area					



Camera	Roll	Photo	Item #	Type	Scale
Nikon D700	2	118	Exit	Digital Media	N
Photographer			Range	Photo Subject	
			Long	Exit Photo	
Description			Comments		
search area					

b6 -1
b7C -1

Camera	Roll	Photo	Item #	Type	Scale
Nikon D700	2	119	Exit	Digital Media	N
Photographer			Range	Photo Subject	
			Overall	Exit Photo	
Description			Comments		
search area					

Photographic Log

Camera	Roll	Photo	Item #	Type	Scale
Nikon D700	2	120	Exit	Digital Media	N
Photographer			Range	Photo Subject	
			Overall	Exit Photo	
Description			Comments		
search area					

b6 -1
b7C -1

Camera	Roll	Photo	Item #	Type	Scale
Nikon D700	2	121	Exit	Digital Media	N
Photographer			Range	Photo Subject	
			Overall	Exit Photo	
Description			Comments		
search area					

Camera	Roll	Photo	Item #	Type	Scale
Nikon D700	2	122	Exit	Digital Media	N
Photographer			Range	Photo Subject	
			Overall	Exit Photo	
Description			Comments		
search area					

b6 -1
b7C -1

Camera	Roll	Photo	Item #	Type	Scale
Nikon D700	2	123	Exit	Digital Media	N
Photographer			Range	Photo Subject	
			Overall	Exit Photo	
Description			Comments		
search area					

Photographic Log

Camera	Roll	Photo	Item #	Type	Scale
Nikon D700	2	124	Exit	Digital Media	N
Photographer			Range	Photo Subject	
			Overall	Exit Photo	
Description			Comments		
search area					

b6 -1
b7C -1

Camera	Roll	Photo	Item #	Type	Scale
Nikon D700	2	125	Exit	Digital Media	N
Photographer			Range	Photo Subject	
			Overall	Exit Photo	
Description			Comments		
search area					

Camera	Roll	Photo	Item #	Type	Scale
Nikon D700	2	126	Exit	Digital Media	N
Photographer			Range	Photo Subject	
			Overall	Exit Photo	
Description			Comments		
search area					

b6 -1
b7C -1

Camera	Roll	Photo	Item #	Type	Scale
Nikon D700	2	127	Exit	Digital Media	N
Photographer			Range	Photo Subject	
			Overall	Exit Photo	
Description			Comments		
search area					

Photographic Log

Camera	Roll	Photo	Item #	Type	Scale
Nikon D700	2	128	Exit	Digital Media	N
Photographer			Range	Photo Subject	
			Overall	Exit Photo	
Description			Comments		
trail near search area					

b6 -1
b7C -1

Camera	Roll	Photo	Item #	Type	Scale
Nikon D700	2	129	Exit	Digital Media	N
Photographer			Range	Photo Subject	
			Overall	Exit Photo	
Description			Comments		
trail near search area					

Camera	Roll	Photo	Item #	Type	Scale
Nikon D700	2	130	Exit	Digital Media	N
Photographer			Range	Photo Subject	
			Overall	Exit Photo	
Description			Comments		
search area					

b6 -1
b7C -1

Camera	Roll	Photo	Item #	Type	Scale
Nikon D700	2	131	Exit	Digital Media	N
Photographer			Range	Photo Subject	
			Overall	Exit Photo	
Description			Comments		
search area					

Photographic Log

Camera	Roll	Photo	Item #	Type	Scale
Nikon D700	2	132	Exit	Digital Media	N
Photographer			Range	Photo Subject	
			Overall	Exit Photo	
Description			Comments		
search area					

b6 -1
b7C -1

Camera	Roll	Photo	Item #	Type	Scale
Nikon D700	2	133	Exit	Digital Media	N
Photographer			Range	Photo Subject	
			Overall	Exit Photo	
Description			Comments		
search area					

Camera	Roll	Photo	Item #	Type	Scale
Nikon D700	2	134	Exit	Digital Media	N
Photographer			Range	Photo Subject	
			Overall	Exit Photo	
Description			Comments		
search area					

b6 -1
b7C -1

Camera	Roll	Photo	Item #	Type	Scale
Nikon D700	2	135	Exit	Digital Media	N
Photographer			Range	Photo Subject	
			Overall	Exit Photo	
Description			Comments		
search area					



Photographic Log

Camera	Roll	Photo	Item #	Type	Scale
Nikon D700	2	136	Exit	Digital Media	N
Photographer			Range	Photo Subject	
			Overall	Exit Photo	
Description			Comments		
search area					

b6 -1
b7C -1

Camera	Roll	Photo	Item #	Type	Scale
Nikon D700	2	137	Exit	Digital Media	N
Photographer			Range	Photo Subject	
			Overall	Exit Photo	
Description			Comments		
search area					



Camera	Roll	Photo	Item #	Type	Scale
Nikon D700	2	138	Exit	Digital Media	N
Photographer			Range	Photo Subject	
			Overall	Exit Photo	
Description			Comments		
search area showing drainage					



b6 -1
b7C -1

Camera	Roll	Photo	Item #	Type	Scale
Nikon D700	2	139	Exit	Digital Media	N
Photographer			Range	Photo Subject	
			Overall	Exit Photo	
Description			Comments		
search area showing drainage					



Photographic Log

Camera	Roll	Photo	Item #	Type	Scale
Nikon D700	2	140	Exit	Digital Media	N
Photographer			Range	Photo Subject	
			Overall	Exit Photo	
Description			Comments		
search area showing drainage					



b6 -1
b7C -1

Camera	Roll	Photo	Item #	Type	Scale
Nikon D700	2	141	Exit	Digital Media	N
Photographer			Range	Photo Subject	
			Overall	Exit Photo	
Description			Comments		
search area showing grading					



Camera	Roll	Photo	Item #	Type	Scale
Nikon D700	2	142	Exit	Digital Media	N
Photographer			Range	Photo Subject	
			Overall	Exit Photo	
Description			Comments		
search area showing drainage					

b6 -1
b7C -1

Camera	Roll	Photo	Item #	Type	Scale
Nikon D700	2	143	Exit	Digital Media	N
Photographer			Range	Photo Subject	
			Overall	Exit Photo	
Description			Comments		
search area					

Photographic Log

Camera	Roll	Photo	Item #	Type	Scale
Nikon D700	2	144	Exit	Digital Media	N
Photographer			Range	Photo Subject	
			Overall	Exit Photo	
Description			Comments		
search area showing drainage					



b6 -1
b7C -1

Camera	Roll	Photo	Item #	Type	Scale
Nikon D700	2	145	Exit	Digital Media	N
Photographer			Range	Photo Subject	
			Overall	Exit Photo	
Description			Comments		
search area					

Camera	Roll	Photo	Item #	Type	Scale
Nikon D700	2	146	Exit	Digital Media	N
Photographer			Range	Photo Subject	
			Overall	Exit Photo	
Description			Comments		
search area					

b6 -1
b7C -1

Camera	Roll	Photo	Item #	Type	Scale
Nikon D700	2	147	Exit	Digital Media	N
Photographer			Range	Photo Subject	
			Overall	Exit Photo	
Description			Comments		
search area					



Photographic Log

Camera	Roll	Photo	Item #	Type	Scale
Nikon D700	2	148	Exit	Digital Media	N
Photographer			Range	Photo Subject	
			Overall	Exit Photo	
Description			Comments		
search area					



b6 -1
b7C -1

Camera	Roll	Photo	Item #	Type	Scale
Nikon D700	2	149	Exit	Digital Media	N
Photographer			Range	Photo Subject	
			Overall	Exit Photo	
Description			Comments		
search area showing drainage					



Camera	Roll	Photo	Item #	Type	Scale
Nikon D700	2	150	Exit	Digital Media	N
Photographer			Range	Photo Subject	
			Overall	Exit Photo	
Description			Comments		
search area showing drain					



b6 -1
b7C -1

Camera	Roll	Photo	Item #	Type	Scale
Nikon D700	2	151	Exit	Digital Media	N
Photographer			Range	Photo Subject	
			Overall	Exit Photo	
Description			Comments		
search area showing drain pipe					



Photographic Log

Camera	Roll	Photo	Item #	Type	Scale
Nikon D700	2	152	Exit	Digital Media	N
Photographer			Range	Photo Subject	
			Overall	Exit Photo	
Description			Comments		
search area showing drainage					



b6 -1
b7C -1

Camera	Roll	Photo	Item #	Type	Scale
Nikon D700	2	153	Exit	Digital Media	N
Photographer			Range	Photo Subject	
			Overall	Exit Photo	
Description			Comments		
search area trail toward basecamp					

Camera	Roll	Photo	Item #	Type	Scale
Nikon D700	2	154	Exit	Digital Media	N
Photographer			Range	Photo Subject	
			Overall	Exit Photo	
Description			Comments		
search area					

b6 -1
b7C -1

Camera	Roll	Photo	Item #	Type	Scale
Nikon D700	2	155	Exit	Digital Media	N
Photographer			Range	Photo Subject	
			Overall	Exit Photo	
Description			Comments		
search area					

Photographic Log

Camera	Roll	Photo	Item #	Type	Scale
Nikon D700	2	156	Exit	Digital Media	N
Photographer			Range	Photo Subject	
			Overall	Exit Photo	
Description			Comments		
search area					

b6 -1
b7C -1

Camera	Roll	Photo	Item #	Type	Scale
Nikon D700	2	157	Exit	Digital Media	N
Photographer			Range	Photo Subject	
			Overall	Exit Photo	
Description			Comments		
search area					



Camera	Roll	Photo	Item #	Type	Scale
Nikon D700	2	158	Exit	Digital Media	N
Photographer			Range	Photo Subject	
			Overall	Exit Photo	
Description			Comments		
search area					

b6 -1
b7C -1

Camera	Roll	Photo	Item #	Type	Scale
Nikon D700	2	159	Exit	Digital Media	N
Photographer			Range	Photo Subject	
			Overall	Exit Photo	
Description			Comments		
search area					

Photographic Log

Camera	Roll	Photo	Item #	Type	Scale
Nikon D700	2	160	Exit	Digital Media	N
Photographer			Range	Photo Subject	
			Overall	Exit Photo	
Description			Comments		
trail towards base camp					

b6 -1
b7C -1

Camera	Roll	Photo	Item #	Type	Scale
Nikon D700	2	161	Exit	Digital Media	N
Photographer			Range	Photo Subject	
			Overall	Exit Photo	
Description			Comments		
trail					

Camera	Roll	Photo	Item #	Type	Scale
Nikon D700	2	162	Exit	Digital Media	N
Photographer			Range	Photo Subject	
			Overall	Exit Photo	
Description			Comments		
trail towards search area					

b6 -1
b7C -1

Camera	Roll	Photo	Item #	Type	Scale
Nikon D700	2	163	Exit	Digital Media	N
Photographer			Range	Photo Subject	
			Overall	Exit Photo	
Description			Comments		
trail towards search area					

Photographic Log

Camera	Roll	Photo	Item #	Type	Scale
Nikon D700	2	164	Exit	Digital Media	N
Photographer			Range	Photo Subject	
			Overall	Exit Photo	
Description			Comments		
trail towards search area					

b6 -1
b7C -1

Camera	Roll	Photo	Item #	Type	Scale
Nikon D700	2	165	Exit	Digital Media	N
Photographer			Range	Photo Subject	
			Overall	Exit Photo	
Description			Comments		
trail					

Camera	Roll	Photo	Item #	Type	Scale
Nikon D700	2	166	Exit	Digital Media	N
Photographer			Range	Photo Subject	
			Overall	Exit Photo	
Description			Comments		
trail towards base					

b6 -1
b7C -1

Camera	Roll	Photo	Item #	Type	Scale
Nikon D700	2	167	Exit	Digital Media	N
Photographer			Range	Photo Subject	
			Overall	Exit Photo	
Description			Comments		
trail towards search area					



Photographic Log

Camera	Roll	Photo	Item #	Type	Scale
Nikon D700	2	168	Exit	Digital Media	N
Photographer			Range	Photo Subject	
			Overall	Exit Photo	
Description			Comments		
trail towards search area					

b6 -1
b7C -1

Camera	Roll	Photo	Item #	Type	Scale
Nikon D700	2	169	Exit	Digital Media	N
Photographer			Range	Photo Subject	
			Overall	Exit Photo	
Description			Comments		
trail towards base					



Camera	Roll	Photo	Item #	Type	Scale
Nikon D700	2	170	Exit	Digital Media	N
Photographer			Range	Photo Subject	
			Overall	Exit Photo	
Description			Comments		
trail towards base					

b6 -1
b7C -1

Camera	Roll	Photo	Item #	Type	Scale
Nikon D700	2	171	Exit	Digital Media	N
Photographer			Range	Photo Subject	
			Overall	Exit Photo	
Description			Comments		
trail towards search area					

Photographic Log

Camera	Roll	Photo	Item #	Type	Scale
Nikon D700	2	172	Exit	Digital Media	N
Photographer			Range	Photo Subject	
			Overall	Exit Photo	
Description			Comments		
trail towards search area					

b6 -1
b7C -1

Camera	Roll	Photo	Item #	Type	Scale
Nikon D700	2	173	Exit	Digital Media	N
Photographer			Range	Photo Subject	
			Overall	Exit Photo	
Description			Comments		
trail towards base					

Camera	Roll	Photo	Item #	Type	Scale
Nikon D700	2	174	Exit	Digital Media	N
Photographer			Range	Photo Subject	
			Overall	Exit Photo	
Description			Comments		
trail towards base					

b6 -1
b7C -1

Camera	Roll	Photo	Item #	Type	Scale
Nikon D700	2	175	Exit	Digital Media	N
Photographer			Range	Photo Subject	
			Overall	Exit Photo	
Description			Comments		
trail towards search area					

Photographic Log

Camera	Roll	Photo	Item #	Type	Scale
Nikon D700	2	176	Exit	Digital Media	N
Photographer			Range	Photo Subject	
			Overall	Exit Photo	
Description			Comments		
trail towards search area					

b6 -1
b7C -1

Camera	Roll	Photo	Item #	Type	Scale
Nikon D700	2	177	Exit	Digital Media	N
Photographer			Range	Photo Subject	
			Overall	Exit Photo	
Description			Comments		
trail towards base					



Camera	Roll	Photo	Item #	Type	Scale
Nikon D700	2	178	Exit	Digital Media	N
Photographer			Range	Photo Subject	
			Overall	Exit Photo	
Description			Comments		
trail towards base					

b6 -1
b7C -1

Camera	Roll	Photo	Item #	Type	Scale
Nikon D700	2	179	Exit	Digital Media	N
Photographer			Range	Photo Subject	
			Overall	Exit Photo	
Description			Comments		
trail towards search area					

Photographic Log

Camera	Roll	Photo	Item #	Type	Scale
Nikon D700	2	180	Exit	Digital Media	N
Photographer			Range	Photo Subject	
			Overall	Exit Photo	
Description			Comments		
trail towards search area					



b6 -1
b7C -1

Camera	Roll	Photo	Item #	Type	Scale
Nikon D700	2	181	Exit	Digital Media	N
Photographer			Range	Photo Subject	
			Overall	Exit Photo	
Description			Comments		
trail towards base					

Camera	Roll	Photo	Item #	Type	Scale
Nikon D700	2	182	Exit	Digital Media	N
Photographer			Range	Photo Subject	
			Overall	Exit Photo	
Description			Comments		
trail towards base					

b6 -1
b7C -1

Camera	Roll	Photo	Item #	Type	Scale
Nikon D700	2	183	Exit	Digital Media	N
Photographer			Range	Photo Subject	
			Overall	Exit Photo	
Description			Comments		
trail towards search area					

Photographic Log

Camera	Roll	Photo	Item #	Type	Scale
Nikon D700	2	184	Exit	Digital Media	N
Photographer			Range	Photo Subject	
			Overall	Exit Photo	
Description			Comments		
trail towards search area					

b6 -1
b7C -1

Camera	Roll	Photo	Item #	Type	Scale
Nikon D700	2	185	Exit	Digital Media	N
Photographer			Range	Photo Subject	
			Overall	Exit Photo	
Description			Comments		
trail towards base					

Camera	Roll	Photo	Item #	Type	Scale
Nikon D700	2	186	Exit	Digital Media	N
Photographer			Range	Photo Subject	
			Overall	Exit Photo	
Description			Comments		
trail towards base					

b6 -1
b7C -1

Camera	Roll	Photo	Item #	Type	Scale
Nikon D700	2	187	Exit	Digital Media	N
Photographer			Range	Photo Subject	
			Overall	Exit Photo	
Description			Comments		
trail towards search area					

Photographic Log

Camera	Roll	Photo	Item #	Type	Scale
Nikon D700	2	188	Exit	Digital Media	N
Photographer			Range	Photo Subject	
			Overall	Exit Photo	
Description			Comments		
trail towards search area					



b6 -1
b7C -1

Camera	Roll	Photo	Item #	Type	Scale
Nikon D700	2	189	Exit	Digital Media	N
Photographer			Range	Photo Subject	
			Overall	Exit Photo	
Description			Comments		
trail towards base					

Camera	Roll	Photo	Item #	Type	Scale
Nikon D700	2	190	Exit	Digital Media	N
Photographer			Range	Photo Subject	
			Overall	Exit Photo	
Description			Comments		
trail towards base					

b6 -1
b7C -1

Camera	Roll	Photo	Item #	Type	Scale
Nikon D700	2	191	Exit	Digital Media	N
Photographer			Range	Photo Subject	
			Overall	Exit Photo	
Description			Comments		
trail towards search area					



Photographic Log

Camera	Roll	Photo	Item #	Type	Scale
Nikon D700	2	192	Exit	Digital Media	N
Photographer			Range	Photo Subject	
			Overall	Exit Photo	
Description			Comments		
trail towards search area					

b6 -1
b7C -1

Camera	Roll	Photo	Item #	Type	Scale
Nikon D700	2	193	Exit	Digital Media	N
Photographer			Range	Photo Subject	
			Overall	Exit Photo	
Description			Comments		
trail towards base					

Camera	Roll	Photo	Item #	Type	Scale
Nikon D700	2	194	Exit	Digital Media	N
Photographer			Range	Photo Subject	
			Overall	Exit Photo	
Description			Comments		
trail towards base					

b6 -1
b7C -1

Camera	Roll	Photo	Item #	Type	Scale
Nikon D700	2	195	Exit	Digital Media	N
Photographer			Range	Photo Subject	
			Overall	Exit Photo	
Description			Comments		
trail towards base					

Photographic Log

Camera	Roll	Photo	Item #	Type	Scale
Nikon D700	2	196	Exit	Digital Media	N
Photographer			Range	Photo Subject	
			Overall	Exit Photo	
Description			Comments		
trail towards base					

b6 -1
b7C -1

Camera	Roll	Photo	Item #	Type	Scale
Nikon D700	2	197	Exit	Digital Media	N
Photographer			Range	Photo Subject	
			Overall	Exit Photo	
Description			Comments		
trail towards search area					

Camera	Roll	Photo	Item #	Type	Scale
Nikon D700	2	198	Exit	Digital Media	N
Photographer			Range	Photo Subject	
			Overall	Exit Photo	
Description			Comments		
trail towards search area					



b6 -1
b7C -1

Camera	Roll	Photo	Item #	Type	Scale
Nikon D700	2	199	Exit	Digital Media	N
Photographer			Range	Photo Subject	
			Overall	Exit Photo	
Description			Comments		
trail towards search area					

Photographic Log

Camera	Roll	Photo	Item #	Type	Scale
Nikon D700	2	200	Exit	Digital Media	N
Photographer			Range	Photo Subject	
			Overall	Exit Photo	
Description			Comments		
trail towards search area					

b6 -1
b7C -1

Camera	Roll	Photo	Item #	Type	Scale
Nikon D700	2	201	Exit	Digital Media	N
Photographer			Range	Photo Subject	
			Overall	Exit Photo	
Description			Comments		
trail towards base					

Camera	Roll	Photo	Item #	Type	Scale
Nikon D700	2	202	Exit	Digital Media	N
Photographer			Range	Photo Subject	
			Overall	Exit Photo	
Description			Comments		
trail towards base					

b6 -1
b7C -1

Camera	Roll	Photo	Item #	Type	Scale
Nikon D700	2	203	Exit	Digital Media	N
Photographer			Range	Photo Subject	
			Overall	Exit Photo	
Description			Comments		
trail towards search area					



Photographic Log

Camera	Roll	Photo	Item #	Type	Scale
Nikon D700	2	204	Exit	Digital Media	N
Photographer			Range	Photo Subject	
			Overall	Exit Photo	
Description			Comments		
trail towards search area					

b6 -1
b7C -1

Camera	Roll	Photo	Item #	Type	Scale
Nikon D700	2	205	Exit	Digital Media	N
Photographer			Range	Photo Subject	
			Overall	Exit Photo	
Description			Comments		
trail towards base					

Camera	Roll	Photo	Item #	Type	Scale
Nikon D700	2	206	Exit	Digital Media	N
Photographer			Range	Photo Subject	
			Overall	Exit Photo	
Description			Comments		
trail towards base					

b6 -1
b7C -1

Camera	Roll	Photo	Item #	Type	Scale
Nikon D700	2	207	Exit	Digital Media	N
Photographer			Range	Photo Subject	
			Overall	Exit Photo	
Description			Comments		
trail towards search area					

Photographic Log

Camera	Roll	Photo	Item #	Type	Scale
Nikon D700	2	208	Exit	Digital Media	N
Photographer			Range	Photo Subject	
			Overall	Exit Photo	
Description			Comments		
trail towards search area					



b6 -1
b7C -1

Camera	Roll	Photo	Item #	Type	Scale
Nikon D700	2	209	Exit	Digital Media	N
Photographer			Range	Photo Subject	
			Overall	Exit Photo	
Description			Comments		
trail towards base					

Camera	Roll	Photo	Item #	Type	Scale
Nikon D700	2	210	Exit	Digital Media	N
Photographer			Range	Photo Subject	
			Overall	Exit Photo	
Description			Comments		
trail towards base					

b6 -1
b7C -1

Camera	Roll	Photo	Item #	Type	Scale
Nikon D700	2	211	Exit	Digital Media	N
Photographer			Range	Photo Subject	
			Overall	Exit Photo	
Description			Comments		
trail towards search area					

Photographic Log

Camera	Roll	Photo	Item #	Type	Scale
Nikon D700	2	212	Exit	Digital Media	N
Photographer			Range	Photo Subject	
			Overall	Exit Photo	
Description			Comments		
trail towards search area					

b6 -1,3
b7C -1,3

Camera	Roll	Photo	Item #	Type	Scale
Nikon D700	2	213	Exit	Digital Media	N
Photographer			Range	Photo Subject	
			Overall	Exit Photo	
Description			Comments		
trail towards base					



Camera	Roll	Photo	Item #	Type	Scale
Nikon D700	2	214	Exit	Digital Media	N
Photographer			Range	Photo Subject	
			Overall	Exit Photo	
Description			Comments		
trail towards base					



b6 -1,3
b7C -1,3

Camera	Roll	Photo	Item #	Type	Scale
Nikon D700	2	215	Exit	Digital Media	N
Photographer			Range	Photo Subject	
			Overall	Exit Photo	
Description			Comments		
trail towards search area					

Photographic Log

Camera	Roll	Photo	Item #	Type	Scale
Nikon D700	2	216	Exit	Digital Media	N
Photographer			Range	Photo Subject	
			Overall	Exit Photo	
Description			Comments		
trail towards search area					

b6 -1,3
b7C -1,3

Camera	Roll	Photo	Item #	Type	Scale
Nikon D700	2	217	Exit	Digital Media	N
Photographer			Range	Photo Subject	
			Overall	Exit Photo	
Description			Comments		
trail towards base					



Camera	Roll	Photo	Item #	Type	Scale
Nikon D700	2	218	Exit	Digital Media	N
Photographer			Range	Photo Subject	
			Overall	Exit Photo	
Description			Comments		
trail towards base					

b6 -1,3
b7C -1,3

Camera	Roll	Photo	Item #	Type	Scale
Nikon D700	2	219	Exit	Digital Media	N
Photographer			Range	Photo Subject	
			Overall	Exit Photo	
Description			Comments		
trail towards search					



Photographic Log

Camera	Roll	Photo	Item #	Type	Scale
Nikon D700	2	220	Exit	Digital Media	N
Photographer			Range	Photo Subject	
			Overall	Exit Photo	
Description			Comments		
trail towards search area					



b6 -1,3
b7C -1,3

Camera	Roll	Photo	Item #	Type	Scale
Nikon D700	2	221	Exit	Digital Media	N
Photographer			Range	Photo Subject	
			Overall	Exit Photo	
Description			Comments		
trail towards base					

Camera	Roll	Photo	Item #	Type	Scale
Nikon D700	2	222	Exit	Digital Media	N
Photographer			Range	Photo Subject	
			Overall	Exit Photo	
Description			Comments		
trail towards base					

b6 -1,3
b7C -1,3

Camera	Roll	Photo	Item #	Type	Scale
Nikon D700	2	223	Exit	Digital Media	N
Photographer			Range	Photo Subject	
			Overall	Exit Photo	
Description			Comments		
trail towards search area					



Photographic Log

Camera	Roll	Photo	Item #	Type	Scale
Nikon D700	2	224	Exit	Digital Media	N
Photographer			Range	Photo Subject	
			Overall	Exit Photo	
Description			Comments		
trail towards search area					

b6 -1,3
b7C -1,3
b7E -2

Camera	Roll	Photo	Item #	Type	Scale
Nikon D700	2	225	Exit	Digital Media	N
Photographer			Range	Photo Subject	
			Overall	Exit Photo	
Description			Comments		
trail towards base					

Camera	Roll	Photo	Item #	Type	Scale
Nikon D700	2	226	Exit	Digital Media	N
Photographer			Range	Photo Subject	
			Overall	Exit Photo	
Description			Comments		
trail towards base					

b6 -1,3
b7C -1,3
b7E -2

Camera	Roll	Photo	Item #	Type	Scale
Nikon D700	2	227	Exit	Digital Media	N
Photographer			Range	Photo Subject	
			Overall	Exit Photo	
Description			Comments		
trail towards search area					

Photographic Log

Camera	Roll	Photo	Item #	Type	Scale
Nikon D700	2	228	Exit	Digital Media	N
Photographer			Range	Photo Subject	
			Overall	Exit Photo	
Description			Comments		
trail towards search area					

b6 -1
b7C -1
b7E -2

Camera	Roll	Photo	Item #	Type	Scale
Nikon D700	2	229	Exit	Digital Media	N
Photographer			Range	Photo Subject	
			Overall	Exit Photo	
Description			Comments		
trail towards base					

Camera	Roll	Photo	Item #	Type	Scale
Nikon D700	2	230	Exit	Digital Media	N
Photographer			Range	Photo Subject	
			Overall	Exit Photo	
Description			Comments		
trail towards base					

b6 -1
b7C -1
b7E -2

Camera	Roll	Photo	Item #	Type	Scale
Nikon D700	2	231	Exit	Digital Media	N
Photographer			Range	Photo Subject	
			Overall	Exit Photo	
Description			Comments		
trail towards search area					

Photographic Log

Camera	Roll	Photo	Item #	Type	Scale
Nikon D700	2	232	Exit	Digital Media	N
Photographer			Range	Photo Subject	
			Overall	Exit Photo	
Description			Comments		
trail towards search area					



b6 -1
b7C -1

Camera	Roll	Photo	Item #	Type	Scale
Nikon D700	2	233	Exit	Digital Media	N
Photographer			Range	Photo Subject	
			Overall	Exit Photo	
Description			Comments		
trail towards search area					



Camera	Roll	Photo	Item #	Type	Scale
Nikon D700	2	234	Exit	Digital Media	N
Photographer			Range	Photo Subject	
			Overall	Exit Photo	
Description			Comments		
base area					



b6 -1
b7C -1

Camera	Roll	Photo	Item #	Type	Scale
Nikon D700	2	235	Exit	Digital Media	N
Photographer			Range	Photo Subject	
			Overall	Exit Photo	
Description			Comments		
base area					



Photographic Log

Camera	Roll	Photo	Item #	Type	Scale
Nikon D700	2	236	Exit	Digital Media	N
Photographer			Range	Photo Subject	
			Overall	Exit Photo	
Description			Comments		
base area					



b6 -1
b7C -1

Camera	Roll	Photo	Item #	Type	Scale
Nikon D700	2	237	Exit	Digital Media	N
Photographer			Range	Photo Subject	
			Overall	Exit Photo	
Description			Comments		
base area					



Camera	Roll	Photo	Item #	Type	Scale
Nikon D700	2	238	Exit	Digital Media	N
Photographer			Range	Photo Subject	
			Overall	Exit Photo	
Description			Comments		
base area					

b6 -1
b7C -1

Camera	Roll	Photo	Item #	Type	Scale
Nikon D700	2	239	Exit	Digital Media	N
Photographer			Range	Photo Subject	
			Overall	Exit Photo	
Description			Comments		
base area					

Photographic Log

Camera	Roll	Photo	Item #	Type	Scale
Nikon D700	2	240	Exit	Digital Media	N
Photographer			Range	Photo Subject	
			Overall	Exit Photo	
Description			Comments		
base area					

b6 -1
b7C -1

Camera	Roll	Photo	Item #	Type	Scale
Nikon D700	2	241	Exit	Digital Media	N
Photographer			Range	Photo Subject	
			Overall	Exit Photo	
Description			Comments		
base area					

Camera	Roll	Photo	Item #	Type	Scale
Nikon D700	2	242	Exit	Digital Media	N
Photographer			Range	Photo Subject	
			Overall	Exit Photo	
Description			Comments		
base area					



b6 -1
b7C -1

Camera	Roll	Photo	Item #	Type	Scale
Nikon D700	2	243	Exit	Digital Media	N
Photographer			Range	Photo Subject	
			Overall	Exit Photo	
Description			Comments		
trail near base area					



Photographic Log

Camera	Roll	Photo	Item #	Type	Scale
Nikon D700	2	244	Exit	Digital Media	N
Photographer			Range	Photo Subject	
			Overall	Exit Photo	
Description			Comments		
base area					



b6 -1
b7C -1

Camera	Roll	Photo	Item #	Type	Scale
Nikon D700	2	245	Exit	Digital Media	N
Photographer			Range	Photo Subject	
			Overall	Exit Photo	
Description			Comments		
base area					

Camera	Roll	Photo	Item #	Type	Scale
Nikon D700	2	246	Exit	Digital Media	N
Photographer			Range	Photo Subject	
			Overall	Exit Photo	
Description			Comments		
base area					

b6 -1
b7C -1

Camera	Roll	Photo	Item #	Type	Scale
Nikon D700	2	247	Exit	Digital Media	N
Photographer			Range	Photo Subject	
			Overall	Exit Photo	
Description			Comments		
base area					

Photographic Log

Camera	Roll	Photo	Item #	Type	Scale
Nikon D700	2	248	Exit	Digital Media	N
Photographer			Range	Photo Subject	
			Overall	Exit Photo	
Description			Comments		
base area					

b6 -1
b7C -1

Camera	Roll	Photo	Item #	Type	Scale
Nikon D700	2	249	Exit	Digital Media	N
Photographer			Range	Photo Subject	
			Overall	Exit Photo	
Description			Comments		
base area					

Camera	Roll	Photo	Item #	Type	Scale
Nikon D700	2	250	Exit	Digital Media	N
Photographer			Range	Photo Subject	
			Overall	Exit Photo	
Description			Comments		
base area					

b6 -1
b7C -1

Camera	Roll	Photo	Item #	Type	Scale
Nikon D700	2	251	Exit	Digital Media	N
Photographer			Range	Photo Subject	
			Overall	Exit Photo	
Description			Comments		
base area					

Photographic Log

Camera	Roll	Photo	Item #	Type	Scale
Nikon D700	2	252	Exit	Digital Media	N
Photographer			Range	Photo Subject	
			Overall	Exit Photo	
Description			Comments		
base area					



b6 -1
b7C -1

Camera	Roll	Photo	Item #	Type	Scale
Nikon D700	2	253	Exit	Digital Media	N
Photographer			Range	Photo Subject	
			Overall	Exit Photo	
Description			Comments		
base area					



Camera	Roll	Photo	Item #	Type	Scale
Nikon D700	2	254	Exit	Digital Media	N
Photographer			Range	Photo Subject	
			Overall	Exit Photo	
Description			Comments		
base area					

b6 -1
b7C -1

Camera	Roll	Photo	Item #	Type	Scale
Nikon D700	2	255	Exit	Digital Media	N
Photographer			Range	Photo Subject	
			Overall	Exit Photo	
Description			Comments		
base area					

Photographic Log

Camera	Roll	Photo	Item #	Type	Scale
Nikon D700	2	256	Exit	Digital Media	N
Photographer			Range	Photo Subject	
			Overall	Exit Photo	
Description			Comments		
base area					



b6 -1
b7C -1

Camera	Roll	Photo	Item #	Type	Scale
Nikon D700	2	257	Exit	Digital Media	N
Photographer			Range	Photo Subject	
			Overall	Exit Photo	
Description			Comments		
base area					

Camera	Roll	Photo	Item #	Type	Scale
Nikon D700	2	258	Exit	Digital Media	N
Photographer			Range	Photo Subject	
			Overall	Exit Photo	
Description			Comments		
base area					

b6 -1
b7C -1

Camera	Roll	Photo	Item #	Type	Scale
Nikon D700	2	259	Exit	Digital Media	N
Photographer			Range	Photo Subject	
			Overall	Exit Photo	
Description			Comments		
base area					



Photographic Log

Camera	Roll	Photo	Item #	Type	Scale
Nikon D700	2	260	Exit	Digital Media	N
Photographer			Range	Photo Subject	
			Overall	Exit Photo	
Description			Comments		
base area					

b6 -1
b7C -1

Camera	Roll	Photo	Item #	Type	Scale
Nikon D700	2	261	Exit	Digital Media	N
Photographer			Range	Photo Subject	
			Overall	Exit Photo	
Description			Comments		
base area					



Camera	Roll	Photo	Item #	Type	Scale
Nikon D700	2	262	Exit	Digital Media	N
Photographer			Range	Photo Subject	
			Overall	Exit Photo	
Description			Comments		
base area					



b6 -1
b7C -1

Camera	Roll	Photo	Item #	Type	Scale
Nikon D700	2	263	Exit	Digital Media	N
Photographer			Range	Photo Subject	
			Overall	Exit Photo	
Description			Comments		
road side					



Photographic Log

Camera	Roll	Photo	Item #	Type	Scale
Nikon D700	2	264	Exit	Digital Media	N
Photographer			Range	Photo Subject	
			Overall	Exit Photo	
Description			Comments		
trail entrance					

b6 -1
b7C -1

Camera	Roll	Photo	Item #	Type	Scale
Nikon D700	2	265	Exit	Digital Media	N
Photographer			Range	Photo Subject	
			Overall	Exit Photo	
Description			Comments		
road side					

Camera	Roll	Photo	Item #	Type	Scale
Nikon D700	2	266	Exit	Digital Media	N
Photographer			Range	Photo Subject	
			Overall	Exit Photo	
Description			Comments		
road side					



b6 -1
b7C -1

Camera	Roll	Photo	Item #	Type	Scale
Nikon D700	2	267	Exit	Digital Media	N
Photographer			Range	Photo Subject	
			Overall	Exit Photo	
Description			Comments		
road side					

Photographic Log

Camera	Roll	Photo	Item #	Type	Scale
Nikon D700	2	268	Exit	Digital Media	N
Photographer			Range	Photo Subject	
			Overall	Exit Photo	
Description			Comments		
road side					



b6 -1
b7C -1

Camera	Roll	Photo	Item #	Type	Scale
Nikon D700	2	269	Exit	Digital Media	N
Photographer			Range	Photo Subject	
			Overall	Exit Photo	
Description			Comments		
road side					



Camera	Roll	Photo	Item #	Type	Scale
Nikon D700	2	270	Exit	Digital Media	N
Photographer			Range	Photo Subject	
			Overall	Exit Photo	
Description			Comments		
road side					



b6 -1
b7C -1

Camera	Roll	Photo	Item #	Type	Scale
Nikon D700	2	271	Exit	Digital Media	N
Photographer			Range	Photo Subject	
			Overall	Exit Photo	
Description			Comments		
road side					



Photographic Log

Camera	Roll	Photo	Item #	Type	Scale
Nikon D700	2	272	Exit	Digital Media	N
Photographer			Range	Photo Subject	
			Overall	Exit Photo	
Description			Comments		
road side					



b6 -1
b7C -1

Camera	Roll	Photo	Item #	Type	Scale
Nikon D700	2	273	Exit	Digital Media	N
Photographer			Range	Photo Subject	
			Overall	Exit Photo	
Description			Comments		
road side					



Camera	Roll	Photo	Item #	Type	Scale
Nikon D700	2	274	Exit	Digital Media	N
Photographer			Range	Photo Subject	
			Overall	Exit Photo	
Description			Comments		
road side					



b6 -1
b7C -1

Camera	Roll	Photo	Item #	Type	Scale
Nikon D700	2	275	Exit	Digital Media	N
Photographer			Range	Photo Subject	
			Overall	Exit Photo	
Description			Comments		
road side					

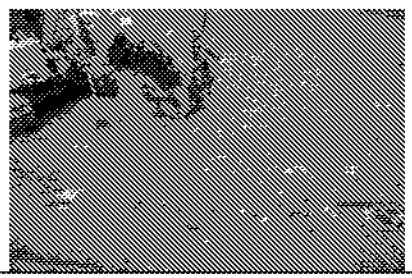

Photographic Log

Camera	Roll	Photo	Item #	Type	Scale
Nikon D700	2	276	Exit	Digital Media	N
Photographer			Range	Photo Subject	
			Overall	Exit Photo	
Description			Comments		
road side					

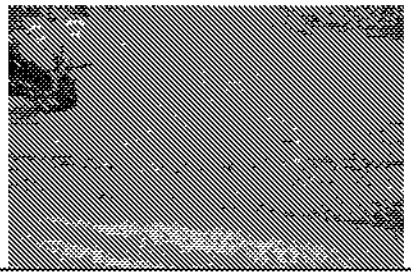

b6 -1
b7C -1

Camera	Roll	Photo	Item #	Type	Scale
Nikon D700	2	277	Exit	Digital Media	N
Photographer			Range	Photo Subject	
			Overall	Exit Photo	
Description			Comments		
road side					



Camera	Roll	Photo	Item #	Type	Scale
Nikon D700	2	278	Exit	Digital Media	N
Photographer			Range	Photo Subject	
			Overall	Exit Photo	
Description			Comments		
road side					



b6 -1
b7C -1

Camera	Roll	Photo	Item #	Type	Scale
Nikon D700	2	279	Exit	Digital Media	N
Photographer			Range	Photo Subject	
			Overall	Exit Photo	
Description			Comments		
road side					



Photographic Log

Camera	Roll	Photo	Item #	Type	Scale
Nikon D700	2	280	Exit	Digital Media	N
Photographer			Range	Photo Subject	
			Overall	Exit Photo	
Description			Comments		
road side					

b6 -1
b7C -1

Camera	Roll	Photo	Item #	Type	Scale
Nikon D700	2	281	Exit	Digital Media	N
Photographer			Range	Photo Subject	
			Overall	Exit Photo	
Description			Comments		
road side					



Camera	Roll	Photo	Item #	Type	Scale
Nikon D700	2	282	Exit	Digital Media	N
Photographer			Range	Photo Subject	
			Overall	Exit Photo	
Description			Comments		
road side					



b6 -1
b7C -1

Camera	Roll	Photo	Item #	Type	Scale
Nikon D700	2	283	Exit	Digital Media	N
Photographer			Range	Photo Subject	
			Overall	Exit Photo	
Description			Comments		
road side					



Photographic Log

Camera	Roll	Photo	Item #	Type	Scale
Nikon D700	2	284	Exit	Digital Media	N
Photographer			Range	Photo Subject	
			Overall	Exit Photo	
Description			Comments		
road side					



b6 -1
b7C -1

Camera	Roll	Photo	Item #	Type	Scale
Nikon D700	2	285	Exit	Digital Media	N
Photographer			Range	Photo Subject	
			Overall	Exit Photo	
Description			Comments		
road side					



Camera	Roll	Photo	Item #	Type	Scale
Nikon D700	2	286	Exit	Digital Media	N
Photographer			Range	Photo Subject	
			Overall	Exit Photo	
Description			Comments		
road side					



b6 -1
b7C -1

Camera	Roll	Photo	Item #	Type	Scale
Nikon D700	2	287	Exit	Digital Media	N
Photographer			Range	Photo Subject	
			Overall	Exit Photo	
Description			Comments		
road side					



Photographic Log

Camera	Roll	Photo	Item #	Type	Scale
Nikon D700	2	288	Exit	Digital Media	N
Photographer			Range	Photo Subject	
			Overall	Exit Photo	
Description			Comments		
road side					



b6 -1
b7C -1

Camera	Roll	Photo	Item #	Type	Scale
Nikon D700	2	289	Exit	Digital Media	N
Photographer			Range	Photo Subject	
			Overall	Exit Photo	
Description			Comments		
road side					



Camera	Roll	Photo	Item #	Type	Scale
Nikon D700	2	290	Exit	Digital Media	N
Photographer			Range	Photo Subject	
			Overall	Exit Photo	
Description			Comments		
road side					



b6 -1
b7C -1

Camera	Roll	Photo	Item #	Type	Scale
Nikon D700	2	291	Exit	Digital Media	N
Photographer			Range	Photo Subject	
			Overall	Exit Photo	
Description			Comments		
road side					



Photographic Log

Camera	Roll	Photo	Item #	Type	Scale
Nikon D700	2	292	Exit	Digital Media	N
Photographer			Range	Photo Subject	
			Overall	Exit Photo	
Description			Comments		
road side					

b6 -1
b7C -1

Camera	Roll	Photo	Item #	Type	Scale
Nikon D700	2	293	Exit	Digital Media	N
Photographer			Range	Photo Subject	
			Overall	Exit Photo	
Description			Comments		
road side					



Camera	Roll	Photo	Item #	Type	Scale
Nikon D700	2	294	Exit	Digital Media	N
Photographer			Range	Photo Subject	
			Overall	Exit Photo	
Description			Comments		
road side					



b6 -1
b7C -1

Camera	Roll	Photo	Item #	Type	Scale
Nikon D700	2	295	Exit	Digital Media	N
Photographer			Range	Photo Subject	
			Overall	Exit Photo	
Description			Comments		
road					



Photographic Log

Camera	Roll	Photo	Item #	Type	Scale
Nikon D700	2	296	Exit	Digital Media	N
Photographer			Range	Photo Subject	
			Overall	Exit Photo	
Description			Comments		
road side					



b6 -1
b7C -1

Camera	Roll	Photo	Item #	Type	Scale
Nikon D700	2	297	Exit	Digital Media	N
Photographer			Range	Photo Subject	
			Overall	Exit Photo	
Description			Comments		
road side					



Camera	Roll	Photo	Item #	Type	Scale
Nikon D700	2	298	Exit	Digital Media	N
Photographer			Range	Photo Subject	
			Overall	Exit Photo	
Description			Comments		
road side					

b6 -1,6
b7C -1,6

Camera	Roll	Photo	Item #	Type	Scale
Nikon D700	2	299	Exit	Digital Media	N
Photographer			Range	Photo Subject	
			Overall	Exit Photo	
Description			Comments		
road side					

Photographic Log

Camera	Roll	Photo	Item #	Type	Scale
Nikon D700	2	300	Exit	Digital Media	N
Photographer			Range	Photo Subject	
			Overall	Exit Photo	
Description			Comments		
road side					

b6 -1,6
b7C -1,6

Diagram Log

Diagram Log

Casebook1.ata

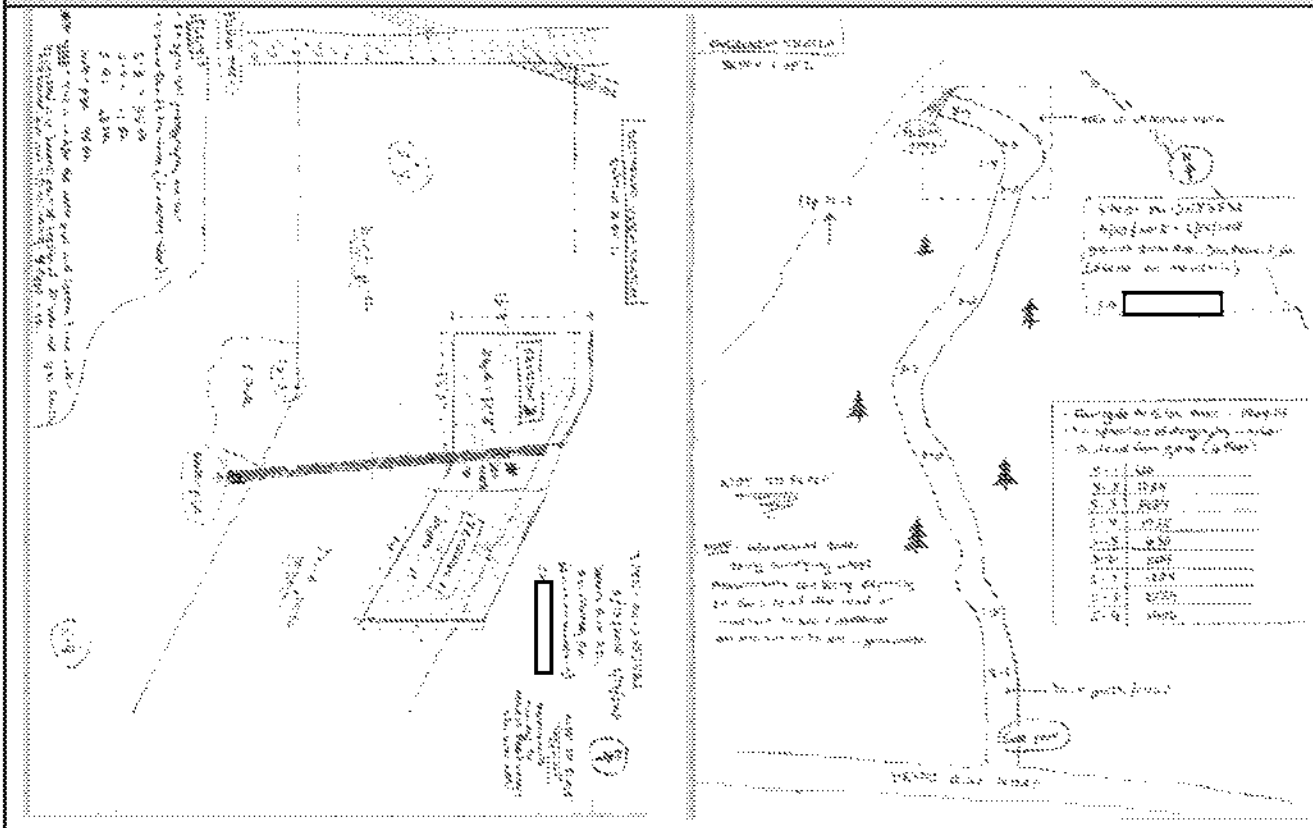

b6 -1
b7C -1

b6 -1
b7C -1

Case [redacted] 3748 ~~3736~~ PH-255 3532
Date 3/12/2019
Location [illegible] Rd [illegible], PA

FEDERAL BUREAU OF INVESTIGATION
Sign-in Log

Maintained by: FBI Police

Print Full Name	Agency/Division/Office	Phone	Signature	Initials	Time In	Time Out
[redacted]	FBI ECT	[redacted]			10:05	6:59
	FBI PG				10:05	
	FBI PH				10:05	6:59
	Hallstrom				10:05	11:00
	HALLSTROM				10:05	11:00
	FBI PH ACT				10:05	6:14
	FBI PH				10:05	6:14
	FBI THRU				10:05	1815
	FBI THRU				1005	1815
	FBI THRU				10:05	1815
	FBI THRU				10:05	1815
	FBI Police				10:05	1818
	FBI Police				10:05	1818
	FBI PG				10:05	1825
	FBI PG				10:05	1825
	FBI PG				10:05	1825
	FBI PG				10:05	1825
	FBI-ACT				10:05	6:15
	FBI-ACT				10:05	6:15
	FBI-CJIS				10:05	
Jeanne M. Wambaugh	DCNR FD13		Jeanne M. Wambaugh	[illegible]	1229	1645
[redacted]	DCNR FD13		[redacted]		1231	1725
	DCNR FD13				1230	1:40 pm
	HALLSTROM				3:20	3:25
	FBI OPA				3:20	5:00 pm

b6 -1,2,6
b7C 1,2,6

v.04102017

22-cv-9(FBI)-1421

[redacted] 374B

Case ID 373E-PH-2553532

Date 03/12/2018

Location Dent's Run Rd

FEDERAL BUREAU OF INVESTIGATION

Sign-In Log

Page 2 of 2

Maintained by: FBI Police

b6 -1
b7C -1

Print Full Name	Agency/Division/Office	Phone	Signature	Initials	Time In	Time Out
[redacted]	[redacted]	[redacted]	[redacted]	[redacted]	3:20	5:00
	[redacted]	[redacted]	[redacted]	[redacted]	3:20	3:25
	PA DCNR-BOF	[redacted]	[redacted]	[redacted]	4:30	4:45
	FBI Police	[redacted]	[redacted]	[redacted]	1654	0100
	FBI POLICE	[redacted]	[redacted]	[redacted]	1656	0300
	FBI Police	[redacted]	[redacted]	[redacted]	1656	0530
	FBI POLICE	[redacted]	[redacted]	[redacted]	1656	0530
	PSP	[redacted]	[redacted]	[redacted]	1752	1814
	PSP	[redacted]	[redacted]	[redacted]	1752	1814

b6 -1,2,3,6
b7C -1,2,3,6

NOTHING FOLLOWS

b6 -1
b7C -1

v.04102017

22-cv-9(FBI)-1422

b6 -1
b7C -1

Case ID 374E-PH-2553532
Date 03/13/2018
Location Dents Run Rd

FEDERAL BUREAU OF INVESTIGATION
Sign-in Log

Maintained by: FBI Police

	Print Full Name	Agency/Division/Office	Phone		Time In	Time Out
1.	[redacted]	FBI Police	[redacted]	[redacted]	0536	1802
2.		FBI			0536	1744
3.		FBI			0536	1747
4.		DCNR			0545	1715
5.	Jeanne Wambach	DCNR		[illegible]	659	1715
6.	[redacted]	Dave Roman Exc		[redacted]	700	1847
7.		THRU		[redacted]	726	1850
8.		FBI ERTU LAD			726	1811
9.		FBI THRU			726	1850
10.		FBI THRU			727	1850
11.		FBI THRU			727	1850
12.		FBI PG			737	1755
13.		FBI PH			740	1745
14.		FBI OPA HQ			7:40	1745
15.		FBI OPA			7:40	1746
16.		NPS			7:43	1747
17.		FBI PH ACT			7:44	1745
18.		FBI PO			7:45	1852
19.		FBI PH			7:45	1852
20.		FBI PH			745	1745
21.		FBI PH			745	1850
22.		FBI PH			745	1851
23.		FBI PH			745	1850
24.		FBI PH			7:45A	1744
25.		FBI PH			7:45	1744

b6 -1,2,5,6
b7C -1,2,5,6

v.04102017

22-cv-9(FBI)-1423

☐ 3716

Case ID 3716E-PH-2553532

Date 3/13/2018

Location Dents Run Rd

FEDERAL BUREAU OF INVESTIGATION

Sign-in Log

Maintained by: FBI Police

b6 -1
b7C -1

	Print Full Name	Agency/Division/Office	Phone	Signature	Initials	Time In	Time Out
26.		FBI - THRU Lab				0748	1850
27.		PG				0748	3pp
28.		FBE - PH				748	1955
29.		FBE - PH				748	1795
30.		FBI PG				748	1742
31.		FBE PG				748	1638
32.		FBI PG				748	1742
33.		FBI PG				748	1742
34.		Evidence Unit -				8:10	17:11
35.		Treasure Hunts				8:10	17:1
36.		Finders Keepers				8:10	17:11
37.		FBI PG				9:30	16:35
38.		FBI - Police				0949	1900
39.		FBI Police				1049	1902
40.		PSP				1155	12:00
41.		PSP				1155	12:00
42.		FBI PG				12:17	17:12
43.		PSP				1339	1345
44.		PSP				1339	1345
45.		PA SHPO				4:37	17:45
46.		FBI POLICE				2:50	3:59
47.		FBI Police				1750	2359
48.		FBI POLICE				1750	2359
49.		FBI Police				1750	2359

b6 -1,2,3,4
b7C -1,2,3,4

v.04102017

Case ID ~~373E~~ 374E-PH-2553532
Date 03-14-2018
Location DENTS RUN RD

FEDERAL BUREAU OF INVESTIGATION
Sign-In Log

Maintained by: FBI Police

b6 -1
b7C -1

Print Full Name	Agency/Division/Office	Phone	Signature	Initials	Time In	Time Out
[redacted]	FBI POLICE	[redacted]	[redacted]		2359	5:55
	FBI Police				2359	5:55
	FBI Police				[illegible]	5:55
	FBI Police				[illegible]	5:55
	FBI Police				0532	18:00
	FBI Police				0532	18:00
	FBI Police				0532	18:00
	FBI THRU				0741	18:5[illegible]
	FBI THRU				0741	1845
	[illegible]				0741	1845
	FBI THRU				0745	18[illegible]
	FBI THRU				0745	1855
	FBI THRU				0745	1855
	FBI ERTU LAB				0745	[illegible]
	FBI PH				0800	15:51
[illegible]	DCNR		[illegible]	[illegible]	0800	15:49
[redacted]	DCNR		[redacted]		0800	15:24
	FBI				0800	15:47
	NPS				0800	15:48
	FBI				0800	15:44
	FBI PH				0739	1444
	FBI ACT				8:07AM	15:47
	FBI PH ACT				8:07AM	15:51
	FBI PH				[illegible]	[illegible]
	DCNR				803	1349

b6 -1,2,5,6
b7C -1,2,5,6

v.04102017

Case ID 374E.PH.2553532
Date 3-14-2018
Location Dents Run Rd

FEDERAL BUREAU OF INVESTIGATION
Sign-In Log

Maintained by: FBI Police

Print Full Name	Agency/Division/Office	Phone	Signature	Initials	Time In	Time Out
	FBI PH				[illegible]	1805
	FBI PH				0800	15:45
	FBI PH				0800	~~[illegible]~~ 1811
	FBI HQ				0800	14:30
	FBI HQ				0800	14:30
	FBI PH				0800	~~[illegible]~~ 1811
	FBI Ha				0805	1501
	FBI PG				805	15:48
	FBI PG				805	15:48
	FBI PH				805	15:45
	FBI PG				805	15:48
	FBI PH				8:05	15:49
	FBI PG				805	15:45
	FBI PG				8:06	15:48
	FBI PG				8:11	[illegible]
	PA SHPO				10:43	11:55
	PSP				12:55	13:27
	[illegible]				13:23	14:10
	Finders Keepers				1336	14:10
	Finders Keepers				1337	14:10
	Hallstrom				2:43	15:20
	Hallstrom				2:42	15:20
	FBI POLICE				1600	~~[illegible]~~
	FBI Police				1600	
	FBI POLICE				1600	
	FBI POLICE				1800	2400

b6 -1,2,3,4,6
b7C -1,2,3,4,6

v 04102017

22-cv-9(FBI)-1426

Case ID 374E.PH.2553532
Date 3-15-2018
Location DEVTS RUN RD

FEDERAL BUREAU OF INVESTIGATION
Sign-In Log

Maintained by: FBI Police

Print Full Name	Agency/Division/Office	Phone	Signature	Initials	Time In	Time Out
	FBI POLICE				2400	0600
	FBI Police				2400	0600
	FBI Police				2400	0600
	FBI POLICE				2400	0600
	FBI Police				0545	10:50
	FBI Police				0545	10:50
	FBI Police				0545	10:50
	FBI THRU				0836	10:50
	FBI THRU				0837	10:50
	FBI PG				0855	10:50
	FBI				0855	10:50
	FBI THRU Lab				0855	10:50
	FBI THRU				0855	10:50
	FBI PH				0835	10:50
	FBI PH				855	10:50
	FBI PH				855	10:50
	FBI ACT				9:05AM	10:50
	FBI ARAI				9:05AM	10:50
	FBI THRU				9:14A	10:50
	FBI PH				9:04A	10:50
	FBI PG				9:04A	10:52
	FBI PH				9:04A	10:52
	FBI PH				9:04A	10:52
	FBI PG				9:04A	10:52
	FBI PH				911A	10:52

b6 -1
b7C -1

v.04102017

Case ID 374E.PH.2553532
Date 3-15-2018
Location Dents Run Rd.

FEDERAL BUREAU OF INVESTIGATION
Sign-In Log

Maintained by: FBI Police

Print Full Name	Agency/Division/Office	Phone	Signature	Initials	Time In	Time Out
[redacted]	FBI PH ACF	[redacted]			9:11	10:52
	[illegible]				9:13	10:30
	[illegible]				9:15	10:30
	FBI PH				9:42	10:52
	DNR FOIS				10:02	10:24

b6 -1,4,6
b7C -1,4,6

Nothing Found

b6 -1
b7C -1

v.04102017
22-cv-9(FBI)-1428

Physical 1A/1C Cover Sheet for Serial Export

Created From:	374E-PH-2553532 Serial 11
Package:	1A15
Stored Location:	None
Summary:	(U//~~FOUO~~) Original search paperwork - sign in logs and search notes.
Acquired By:	[redacted]
Acquired On:	2018-03-15
Attachment:	(U//~~FOUO~~) Search notes.

b6 -1
b7C -1

FD-1036 (Rev. 10-16-2009)

UNCLASSIFIED//~~FOUO~~

FEDERAL BUREAU OF INVESTIGATION

Import Form

Form Type: FD-71A **Date:** 02/21/2019

Title: U PAL2018 [redacted] E-Tip: Report of Civil War Gold Discovery in Centerville, PA (PH)

b6 -1
b7C -1
b7E -3

Approved By: [redacted]

Drafted By: [redacted]

Case ID #: 374E-PH-2553532 (U) Theft of United States gold; Elk County, PA; Cultural Property Crimes - Other

Synopsis: U DOCUMENT SYNOPSIS CREATED ON 02-21-2019 03:31 PM- [redacted]
On 10/13/2018, at 5:07 p.m. Eastern Time, [redacted] telephone number [redacted] email address [redacted] home address [redacted] Internet Protocol (IP) address [redacted] which resolves to [redacted] submitted an online tip to the FBI Public Access Line (PAL) Unit to report the discovery of Civil War gold in Centerville, PA.

b6 -4
b7C -4
b7E -3

Date Submitted: 10/13/2018 05:07:24 PM
Transaction Number: [redacted]

Submitted Text:

Civi War Gold (Dents Run, Pennsylvania). Several years ago, [redacted] discovered two gold bars on properties [redacted] in Crawford County, Pennsylvania. While excavating a field [redacted] located at [redacted] Centerville, PA, 16404, [redacted] was given a very brief opportunity to view the bar and observed that the bar was shaped like a loaf of bread with a small portion that had removed for performance of an assay.

b6 -2,4
b7C -2,4

[redacted]

UNCLASSIFIED//~~FOUO~~

UNCLASSIFIED//~~FOUO~~

Title: U PAL2018 [redacted] E-Tip: Report of Civil War Gold Discovery in Centerville, PA (PH)
Re: 374E-PH-2553532, 02/21/2019

b6 -1
b7C -1
b7E -3

[redacted] Centerville is approximately 2.5 hours from the Dents Run area and is located along what has historically been a main transportation artery between Pittsburgh and Erie, Pennsylvania.

b6 -2,4
b7C -2,4

[redacted]

b6 -4
b7C -4
b7E -3

UNCLASSIFIED//~~FOUO~~

22-cv-9(FBI)-1431

UNCLASSIFIED//~~FOUO~~

Title: U PAL2018 [redacted] E-Tip: Report of Civil War Gold Discovery in Centerville, PA (PH)
Re: 374E-PH-2553532, 02/21/2019

b6 -1,4
b7C -1,4
b7E -3

[redacted]

Database Queries:

An open source Google query for "Civil War gold Pennsylvania" revealed multiple articles that indicate the FBI has recently searched a location in Elk County, PA for lost Civil War gold. According to the article, the FBI did not find anything during the excavation.

[redacted]

b7E -3,4

◆◆

22-cv-9(FBI)-1432

Generated: 02/21/2019 3:31 PM EST

Incident Summary

(U) PAL2018 E-Tip: Report of Civil War Gold Discovery in Centerville, PA (PH)

b6 -1
b7C -1
b7E -3

b6 -1
b7C -1
b7E -3

(U) On 10/13/2018, at 5:07 p.m. Eastern Time, telephone number email address home address internet Protocol (IP) address which resolves to submitted an online tip to the FBI Public Access Line (PAL) Unit to report the discovery of Civil War gold in Centerville, PA

b6 -4
b7C -4
b7E -3

Date Submitted: 10/13/2018 05:07:24 PM
Transaction Number:

Submitted Text:

Civi War Gold (Dents Run, Pennsylvania). Several years ago, discovered two gold bars on properties in Crawford County, Pennsylvania. While excavating a field located at Centerville, PA, 16404, was given a very brief opportunity to view the bar and observed that the bar was shaped like a loaf of bread with a small portion that had removed for performance of an assay.

b6 -2,4
b7C -2,4

Centerville is approximately 2.5 hours from the Dents Run area and is located along what has historically been a main transportation artery between Pittsburgh and Erie, Pennsylvania.

[redacted]

b6 -2,4
b7C -2,4

[redacted]

b6 -4
b7C -4
b7E -3

Database Queries:

An open source Google query for "Civil War gold Pennsylvania" revealed multiple articles that indicate the FBI has recently searched a location in Elk County, PA for lost Civil War gold. According to the article, the FBI did not find anything during the excavation.

[redacted]

b7E -3,4

[redacted]

b6 -2,4
b7C -2,4
b7E -3

FD-1036 (Rev. 10-16-2009)

UNCLASSIFIED

FEDERAL BUREAU OF INVESTIGATION

Import Form

Form Type: EMAIL - Email **Date:** 03/10/2019

Title: (U) Email documenting end of search

Approved By: A/SSA [redacted] b6 -1 b7C -1

Drafted By: [redacted]

Case ID #: 374E-PH-2553532 (U) Theft of United States gold; Elk County, PA; Cultural Property Crimes - Other

Synopsis: (U) Email from FBI SSA [redacted] b6 -1 b7C -1 Operation Union Gold on-scene commander, dated March 14, 2018, to executive management and other relevant personnel advising that the search/operation has ended.

◆◆

UNCLASSIFIED

[redacted] (PH) (FBI)

From: [redacted] (PH) (FBI)
Sent: Wednesday, March 14, 2018 3:01 PM
To: [redacted] (PH) (FBI); [redacted] (PH) (FBI); [redacted] (PH) (FBI)
Cc: [redacted] (PH) (FBI); [redacted] (PH) (FBI); [redacted] (PH) (FBI)
Subject: Dents Run

b6 -1
b7C -1

[redacted]

After consulting with the case agents, ERT, and FBIHQ, we have made the determination to end the search operation here in Dents Run. ERT (ERTU, PH, and PG), THRU, and the FBI Police did a great job. We dug deeper and wider than we originally intended but did not find anything to corroborate or explain the information yielded from the gravity scan and other geological analysis that was done in the course of the investigation and which indicated a mass in the area of the collapsed cave that was consistent with gold.

Our plan is to have the excavator fill the hole by close of business and to remove our equipment from the scene (dig location) by the close of business today which will mean that the FBI Police will not have to secure the search location tonight. The base camp will be wrapped up tomorrow and we will begin cutting personnel accordingly. I anticipate that I will be back in the office on Friday.

Thanks,

[redacted]

b6 -1
b7C -1

FD-1036 (Rev. 10-16-2009)

UNCLASSIFIED

FEDERAL BUREAU OF INVESTIGATION

Import Form

Form Type: [redacted] Date: 03/13/2019

Title: (U) [redacted] b6 -1 b7C -1 b7E -5

Approved By: SSA [redacted]

Drafted By: [redacted]

Case ID #: 374E-PH-2553532 (U) Theft of United States gold; Elk County, PA; Cultural Property Crimes - Other

Synopsis: (U) [redacted]

Enclosure(s): Enclosed are the following items: b7E -5

1. (U) [redacted]
2. (U)
3. (U)

◆◆

UNCLASSIFIED

To: [redacted](PH) (FBI); [redacted](PH) (FBI); [redacted](CID) (FBI); [redacted](CID) (FBI); [redacted](CID) (FBI); [redacted](PG) (FBI); [redacted](PH) (FBI); [redacted](PG) (FBI); [redacted](PG) (FBI); [redacted](LD) (FBI); [redacted](LD) (FBI); [redacted](LD) (FBI); [redacted](PH) (FBI)

b6 -1
b7C -1
b7E -5

Cc: [redacted](PH) (FBI)

Subject: [redacted] ---- UNCLASSIFIED

Importance: High

SentinelCaseId: 374E-PH-2553532
SentToSentinel: 3/10/2018 9:12:08 PM

Classification: UNCLASSIFIED

Sent for Approval for RECORD//Sentinel Case 374E-PH-2553532

[redacted]

b7E -5

==========

Classification: UNCLASSIFIED